

Resettlement Plan

Project Number: 56283-001

Document Stage: Draft

July 2023

India: Climate Resilient Brahmaputra Integrated Flood and Riverbank Erosion Risk Management Project in Assam

Subproject: Goalpara

District: Goalpara

Prepared by the State Government of Assam (Flood and River Erosion Management Agency of Assam) for the Asian Development Bank.

This Resettlement Plan (RP) is a document of the borrower. The views expressed herein do not necessarily represent those of ADB's Board of Directors, Management, or staff, and may be preliminary in nature.

In preparing any country program or strategy, financing any project, or by making any designation of or reference to a particular territory or geographic area in this document, the Asian Development Bank does not intend to make any judgments as to the legal or other status of any territory or area.

CURRENCY EQUIVALENTS
(As of 31 May 2023)
Currency Unit – Indian Rupee (INR)
INR1.00 = \$ 0.01209
\$ 1.00 = INR 82.70118

ABBREVIATIONS

AADB	:	Assam Agroforestry Development Board
ADB	:	Asian Development Bank
AH	:	Affected Households
AIFRERMIP	:	Assam Integrated Flood and Riverbank Erosion Risk Management Investment Program
AP	:	Affected Person
ASDMA	:	Assam State Disaster Management Authority
BSC	:	Basic Schedule of Rate
CEO	:	Chief Executive Officer
CPR	:	Common Property Resources
CRBIFRERMIP	:	Climate Resilient Brahmaputra Integrated Flood and Riverbank Erosion Risk Management Project
CTO	:	Chief Technical Officer
DLLPC	:	District Level Land Purchase Committee
DMS	:	Detailed Measurement Survey
DP	:	Displaced Person
DPR	:	Detailed Project Report
FGD	:	Focus Group Discussion
FREMAA	:	Flood and River Erosion Management Agency of Assam
GRC	:	Grievance Redress Committee
GRM	:	Grievance Redress Mechanism
IP	:	Indigenous People
NGO	:	Nongovernment Organization
O&M	:	Operation and Maintenance
PIU	:	Project Implementation Unit
PISC	:	Project Implementation Support Consultant
PWD	:	Public Works Department
R&R	:	Resettlement and Rehabilitation
RF	:	Resettlement Framework
RFCTLARR	:	Right to Fair Compensation and Transparency in Land Acquisition, Rehabilitation and Resettlement Act-2013
SC	:	Scheduled Caste
SGoA	:	State Government of Assam
SIA	:	Social Impact Assessment
SDS	:	Social Development Specialist
SPS	:	Safeguard Policy Statement
ST	:	Scheduled Tribe
WB	:	World Bank
WRD	:	Water Resources Department

TABLE OF CONTENTS

GLOSSARY	1
EXECUTIVE SUMMARY	2
A. Project Background	2
B. Scope of Land Acquisition and Resettlement	2
C. Socioeconomic Information and Profile	3
D. Subproject Impact on Indigenous People	3
E. Stakeholders Consultation and Participation	3
F. Legal Framework	4
G. Entitlements, Assistance and Benefits	4
H. Relocation of Housing and Settlements	4
I. Income Restoration and Rehabilitation	5
J. Resettlement Budget and Financing Plan	5
K. Grievance Redressal Mechanism	5
L. Institutional Arrangement	5
M. Implementation Schedule	5
N. Monitoring and Reporting	6
I. INTRODUCTION	1
A. Project Background	1
B. Subproject Locations	3
C. Subproject Components	4
D. Scope and Objective of the Resettlement Plan	5
E. Methodology Adopted for RP Preparation	6
II. SCOPE OF LAND ACQUISITION AND RESETTLEMENT	7
A. Land Acquisition and Resettlement Issues under the Subproject	7
B. Land Acquisition Requirement for the Subproject	7
C. Resettlement Impacts	8
D. Loss of Private Land under the Project	9
E. Loss of Private Structures under the Project	9
F. Type of Private Structure Affected by the Project	10
G. Use of Private Structures affected by the Project	10
H. Type of Construction of Affected Structures	11
I. Age of the Affected Structures	11
J. Loss of Livelihoods in the Project	11
K. Loss of Common Property Resources	12
L. Loss of Private Trees	12
M. Summary Impacts	12
III. SOCIO ECONOMIC INFORMATION AND PROFILE	14
A. Project District Profile	14
B. General Socio-economic Profile of DPs	15
C. Vulnerability Status of Project Affected Households	16
D. Project Impact on Women	17
IV. SUBPROJECT IMPACT ON INDIGENOUS PEOPLES	20
A. Tribal People In Assam	20
B. Scheduled Areas of Assam	21
C. Tribal Scenario of the Project Area	22

D.	Project Impact on Indigenous People	23
V.	STAKEHOLDERS CONSULTATION AND PARTICIPATION	25
A.	Stakeholders in the Project	25
B.	Public Consultation in the Project	25
C.	Methods of Public Consultation	25
D.	Scope of Consultation and Issues	25
E.	Findings of Focused Group Discussions	26
F.	Consultation with Officials and Other Stakeholders	28
G.	Plan for Further Consultation in the Project	29
H.	Information Disclosure	30
VI.	LEGAL AND POLICY FRAMEWORK	31
A.	Objectives	31
B.	Applicable Policy and Legal Framework	31
C.	Comparison of Government and ADB Policies	33
D.	Involuntary Resettlement Safeguard Principles for the Project	38
E.	Valuation of Assets as per RFCTLARR Act-2013	40
F.	Valuation Assets as per Assam Government's Purchase Policy	42
G.	Determination of Cost of Assistance as per RFCTLARR Act-2013	42
H.	Negotiated Settlement	43
VII.	ENTITLEMENTS, ASSISTANCE AND BENEFITS	44
A.	Introduction	44
B.	Cut-off Date for Eligibility	44
C.	Project Entitlement	44
D.	Entitlement Matrix	47
VIII.	RELOCATION OF HOUSING AND SETTLEMENTS	52
A.	Basic Provision for Relocation	52
B.	Need for Relocation	52
C.	Relocation Strategy	53
D.	Development of Resettlement Sites	53
E.	Relocation Strategy for CPR	54
IX.	INCOME RESTORATION AND REHABILITATION	55
A.	Loss of Livelihoods in the Project	55
B.	Provisions for Loss of Livelihood	55
C.	Additional Support from Ongoing Poverty Reduction Programs	56
X.	RESETTLEMENT BUDGET AND FINANCING PLAN	57
D.	Introduction	57
A.	Compensation	57
B.	Assistance	57
C.	Compensation for Community and Property Resources	58
D.	Resettlement Plan Implementation and Support Cost	58
E.	R&R Budget	58
F.	Source of Funding and Fund Flow	59
G.	Disbursement of Compensation and Assistance	59
XI.	GRIEVANCE REDRESS MECHANISM	61
A.	Need for Project Specific GRM	61
B.	Division/PIU Level GRC	62

C.	District Level GRC	62
D.	PMU Level GRC	62
E.	Key Elements of GRM under the project	63
XII.	INSTITUTIONAL ARRANGEMENT AND IMPLEMENTATION	65
A.	Executing agency: FREMAA	65
B.	Implementing agencies: WRD and AADB	65
C.	Partner Agencies: BB, AIWTD and ASDMA	65
D.	Social Safeguard Management under the Project	66
E.	Project Implementation Support Consultant (PISC)	66
F.	RP Implementation Support Agency	66
G.	External Monitor (EM)	66
XIII.	IMPLEMENTATION SCHEDULE	67
A.	RP Implementation	67
B.	Schedule for Project Implementation	67
A.	R&R Implementation Schedule	68
XIV.	MONITORING AND REPORTING	69
A.	Need for Monitoring and Reporting	69
B.	Monitoring at EA Level	69
C.	Reporting Requirements	70

Tables

Table 1:	Details of Goalpara Subproject Component.....	5
Table 2:	Land Acquisition Requirements under the Project	7
Table 3:	Loss of Assets and Number of Displaced Households	8
Table 4:	Category wise Displacement of Households.....	8
Table 5:	Usage of affected land under the Project.....	9
Table 6:	Severity of Land impacts under the Project	9
Table 7:	Loss of Private Structures in the Project.....	9
Table 8:	Magnitude of Impacts on Structures	10
Table 9:	Type of Private Structure affected by the Project.....	10
Table 10:	Use of Private Structure affected by the Project	10
Table 11:	Type of Construction of Affected Structure	11
Table 12:	Age of Affected Structure	11
Table 13:	Loss of Livelihoods in the Project	12
Table 14:	Type of affected CPR	12
Table 15:	Type of affected Trees	12
Table 16:	Summary Resettlement Impacts.....	12
Table 17:	Demographic Profile of State and Project District	14
Table 18:	Number of Displaced Persons.....	15
Table 19:	Number of DPs considered as Separate family as per LA Act	15
Table 20:	Educational Status of DPs.....	15
Table 21:	Occupational Status of DPs.....	16
Table 22:	Annual Income Level of the Affected Households.....	16
Table 23:	Vulnerable Households being affected	17

Table 24: Role of Women in Financial Decision Making	17
Table 25: Number of Households having Women with different Assets.....	17
Table 26: Number of Households having Women with Bank Account	18
Table 27: Number of Households having Women as Member of SHG	18
Table 28: Number of Women Benefiting from Development Scheme.....	18
Table 29: ST population in ST districts of Assam	20
Table 30: Number ST Population in Project Area	22
Table 31: Tribe wise Population in Goalpara District	22
Table 32: Socio Economic Status of ST households in Goalpara	22
Table 33: Methods of Public Consultations	25
Table 34: Details of Consultations Under the Project	26
Table 35: Summary findings of Consultation	27
Table 36: Details of Consultation with Officials.....	28
Table 37: Future Public Consultation and Disclosure Plan	29
Table 38: Comparison of Government and ADB Policy	34
Table 39: Unit rates revised as of March 2023	43
Table 40: Entitlement Matrix.....	47
Table 41: Loss of Private Structure	52
Table 42: DPs Choice on Relocation and Compensation	52
Table 43: Loss of Livelihoods in the Project	55
Table 44: R&R Budget	58
Table 45: List of Members at PIU Level GRC.....	62
Table 46: List of Members at District Level GRC.....	62
Table 47: List of Members at PMU Level GRC.....	63
Table 48: R&R Implementation Schedule.....	68

Appendixes:

Appendix 1: List of DPs.....	71
Appendix 2: List of CPR	89
Appendix 3: Details of Consultations Carried under the Subproject.....	99
Appendix 4: Summary of the Right to Fair Compensation and Transparency in Land Acquisition, Rehabilitation and Resettlement Act, 2013.....	123
Appendix 5: Land Acquisition Through Direct Purchase Policy of Assam.....	127
Appendix 6: Rehabilitation Policy for Erosion Affected Families	143
Appendix 7: Sample ToR for RP Implementation Agency/NGO	149
Appendix 8: Sample TOR for the External Monitor	163
Appendix 9: Photographs of Affected Assets	167

GLOSSARY

Cut-off Date: For titleholders in case of land acquisition, the date of publication of preliminary notification for acquisition under section 11 of the Right to Fair Compensation and Transparency in Land Acquisition, Rehabilitation and Resettlement Act – 2013, and/or the date of publication of notification under State Government land purchase policy is treated as the cut-off date. In case of non-titleholders, the date of start of census survey is the cut-off date.

Displaced Persons: In the context of involuntary resettlement, displaced persons are those who are physically displaced (relocation, loss of residential land, or loss of shelter) and/or economically displaced (loss of land, assets, access to assets, income sources, or means of livelihoods) as a result of (i) involuntary acquisition of land, or (ii) involuntary restrictions on land use or on access to legally designated parks and protected areas.

Economic Displacement: Loss of land, assets, access to assets, income sources, or means of livelihoods as a result of (i) involuntary acquisition of land, or (ii) involuntary restrictions on land use or on access to legally designated parks and protected areas.

Eksonia: Eksonia means annual Patta. Eksonia landholders have only possessory rights valid for one – three-year periods, in rural and urban areas respectively. These rights are not legally transferable or heritable

Not significant Impact: Where the impact on land is less than 10 percent of the total area or impact on structure is partial and does not required relocation.

Meaningful Consultation: A process that (i) begins early in the project preparation stage and is carried out on an ongoing basis throughout the project cycle; (ii) provides timely disclosure of relevant and adequate information that is understandable and readily accessible to affected people; (iii) is undertaken in an atmosphere free of intimidation or coercion; (iv) is gender inclusive and responsive, and tailored to the needs of disadvantaged and vulnerable groups; and (v) enables the incorporation of all relevant views of affected people and other stakeholders into decision making, such as project design, mitigation measures, the sharing of development benefits and opportunities, and implementation issues.

Physical Displacement: Relocation, loss of residential land, or loss of shelter as a result of (i) involuntary acquisition of land, or (ii) involuntary restrictions on land use or on access to legally designated parks and protected areas.

Vulnerable groups: include below the poverty line, the landless, the elderly, women and children, indigenous peoples, and those without legal title to land.

Significant Impact: Loss of shelter to the extent that relocation is required or losing more than 10% of their productive assets (income generating).

Solatum: Solatum is the amount given as a consolation. Under RFCTLARR Act, the solatium amount prescribed for calculation is 100% of the market value estimated as compensation for land and structure.

Zirat: Valuation of non-land/immovable assets like house, tree, well, pond etc. by the District Administration with the help from concerned departments.

EXECUTIVE SUMMARY

A. Project Background

1. State Government of Assam (SGoA) has established the Flood and River Erosion Management Agency of Assam (FREMAA) to demonstrate holistic and sustainable Flood and Riverbank Erosion Risk Management. Asian Development bank has partnered with FREMAA to support its program and capacity building. As a follow-on Project, the State Government of Assam (SGoA) through Department of Economic Affairs (DEA), Government of India (GoI) has requested for external assistance prioritized for protection by improving key flood and riverbank erosion risk management (FRERM) infrastructure, such as flood embankments, riverbank protection, and flood management structures, and by enhancing or introducing a range of nonstructural protective measures to development capacity at state and local communities level. The title of this investment is Climate Resilient Brahmaputra Integrated Flood and Riverbank Erosion Risk Management Project in Assam (CRBIFRERMP).

2. The project will combine structural and nonstructural measures in four high-priority flood- and erosion prone areas to contribute to the broader stabilization of the river with three major outputs; (i) Climate resilient flood and riverbank erosion risk mitigation measures implemented and maintained in subproject areas, (ii) Knowledge-based FRERM planning strengthened and (iii) Vulnerable people's livelihoods and resilience improved.

3. This draft resettlement plan for Goalpara subproject district is based prepared on the detailed design report (DPR) prepared by FREMAA in the year 2022. The resettlement plan is in line with the applicable State Government of Assam, Government of India, and the ADB Safeguard Policy Statement (2009). This project is considered as Category A for Involuntary Resettlement (IR) per the ADB's Safeguard Policy Statement (2009). Keeping in view the changing nature of the river where erosion is an continuous phenomena, this draft RP will be updated during the implementation by updating the database of APs including any change in impacts due to fresh erosion.

B. Scope of Land Acquisition and Resettlement

4. The structural measures such as riverbank protection and flood embankment components of the subproject will involve land acquisition resulting in physical or economic displacement of riverine communities. The potential land acquisition and resettlement impacts identified as per project design and land acquisition survey are presented in the Table E-1 below. The total land requirement for the subproject is 109.81 acres; out of which more than 61% land would be obtained/transferred from other Government departments. Among others, 0.38 acre will be acquired from a Trust and only 41.01 acres of private land impacting 309 households.

Table E-1: Summary Resettlement Impacts

Total Number of Displaced Households	379
Number of Physically Displaced Households	87
Number of Economically displaced Households	292
Number of Vulnerable Households	208
Number of Scheduled Tribe Households	0
Number of titleholder Households losing land	301
Number of Non-titleholder Households	78

Number of Households Losing Livelihood	258
Total number of affected Structures	225

5. The households affected due to acquisition of private land are losing land only (259) and land with structure (40). The physically displaced households (87) are comprises of the households losing their primary residential structures and need relocation due to the project work. The economically displaced households (292) include households losing land, secondary residential structures, commercial structures or any other assets without getting physically displaced from the location.¹ The households losing their primary source of households (258) consist of those losing agricultural land and income generating business/commercial structures under the subproject.

C. Socioeconomic Information and Profile

6. The social stratification of the project area shows that it is prodominantly inhabited by the Muslim community as the entire affected persons belong to the same cummmunity. There are 2,810 displaced persons in total, which includes 1562 (55.59%) male and 1248 (44.41%) female. The average household size is 7.47 and the sex ratio among displaced persons (DPs) is 799. According to project census survey there are 208 vulnerable households affected by the project. The educational status of DPs reveals that 19% of DPs are still illiterate in the project area.

D. Subproject Impact on Indigenous People

7. There are 3.88 million tribal people in Assam, which accounts for 12.45% of the total population as per census 2011. Tribals are living throughout the state; but in certain districts such as Dima Hasao, Karbi Anglong, Dhemaji, Baksa, Chirang, Udalguri, Kokrajhar, Lakhimpur and Goalpara, tribal predominance is significantly high. To protect the interests of the tribal population, provision of the Sixth Schedule is enshrined in the Constitution of India under Articles 244(2) and 275(1) to enable autonomous administration of the tribal areas of Assam. Six tribal districts of Assam: Karbi Anglong, Dima Hasao, Kokrajhar, Chirang, Baksa and Udalguri have been declared as the Scheduled Areas. The subproject district (Tinsukia) is not falling with the sixth scheduled areas of Assam. No scheduled tribe (ST) household is being affected under this subproject. There will be no adverse negative impacts to the socio-cultural as well as economic life of the tribal families. Considering the tribal people as vulnerable or disadvantaged group (DAG), special assistance provision has been made in the entitlement matrix of this resettlement plan and no separate Indigenous Peoples Plan (IPP) is prepared for this subproject.

E. Stakeholders Consultation and Participation

8. Public consultations were conducted at 8 locations attended by 135 persons (59 male and 76 female) in the project to ensure peoples' participation during the project census survey. Aiming at promotion of public understanding and fruitful solutions of developmental problems such as local needs and problems and prospects of resettlement, various sections of DPs and other stakeholders were consulted through focus group discussions and individual interviews.

¹ According to ADB SPS-2009, in the context of involuntary resettlement, displaced persons are those who are physically displaced (relocation, loss of residential land, or loss of shelter) and/or economically displaced (loss of land, assets, access to assets, income sources, or means of livelihoods) as a result of (i) involuntary acquisition of land, or (ii) involuntary restrictions on land use or on access to legally designated parks and protected areas.

Several additional rounds of consultations with DPs and communities will form part of the further stages of project preparation and implementation. The RP implementation support agency will be entrusted with the task of conducting these consultations during resettlement plan implementation, which will involve disclosure on compensation, assistance options, and entitlement package and income restoration measures suggested for the project. To keep more transparency in planning and for further active involvement of DPs and other stakeholders the project information will be disseminated through disclosure of resettlement planning documents. The executing agency through its RP implementation support agency will provide relevant resettlement information, including information from the above-mentioned documents in a timely manner, in an accessible place, and in a form and language(s) understandable to displaced persons and other stakeholders.

F. Legal Framework

9. The legal framework and principles adopted for addressing resettlement issues in the project have been guided by the existing legislation and policies of the Government of India (GOI), the Government of Assam and Asian Development Bank. Prior to the preparation of the resettlement plan, a detailed analysis of the existing national and state policies was undertaken and described in chapter-VI. This resettlement plan is prepared based on the review and analysis of all applicable legal and policy frameworks of the country and ADB policy requirements. Land will be procured through using the Land Acquisition through Direct Purchase by way of Negotiated Settlement for Public Purpose of all Departments in the State of Assam dated 7th March 2022. However, in case of land with uncleared title or ownership dispute, for which consent to sell can not be obtained from the owners, the land will be acquired through RFCTLARR-2013 provision and Assam Land Act 1964. All compensation and other assistances will be paid to all DPs prior to commencement of civil works. After payment of compensation, DPs would be allowed to take away the materials salvaged from their dismantled houses and shops and no charges will be levied upon them for the same. The value of salvaged materials will not be deducted from the overall compensation amount due to the DPs.

G. Entitlements, Assistance and Benefits

10. For titleholders in case of land acquisition, the date of publication of preliminary notification for acquisition under section 11 of the Right to Fair Compensation and Transparency in Land Acquisition, Resettlement and Rehabilitation Act – 2013 (RFCTLARR Act, 2013) and/or such notification under the State Government land purchase policy will be treated as the cut-off date. For non-titleholders, the cut-off date will be the start of the census survey which was 03 April 2023. The structures affected under the project will be compensated at replacement cost. DPs who settle in the affected areas after the cut-off date will not be eligible for compensation. They, however, will be given sufficient advance notice, requested to vacate premises and dismantle affected structures prior to project implementation. Their dismantled structures materials will not be confiscated and they will not pay any fine or suffer any sanction.

H. Relocation of Housing and Settlements

11. There are 87 households who will be losing their shelter and therefore, require relocation. The executing agency will provide cash compensation at full replacement cost and other assistance as per the RFCTLARR Act-2013 to the titleholders. The executing agency will compensate the non-titleholders for the loss of assets other than land, such as dwellings, and for other improvements to the land, at full replacement cost, and subsistence allowance, shifting assistance, and vulnerable assistance etc. The entitlements to the non-titleholders will be given

only if they occupied the land or structures in the project area prior to the cut-off date. For non-titleholders DPs, the Project will arrange relocation sites in consultation with District Administration.

I. Income Restoration and Rehabilitation

12. The project impact reveals that due to loss of land and commercial structures, 258 households are losing their livelihood under the project. The entitlement proposed for the project has provisions for restoration of livelihood of the affected persons namely: subsistence grant, business reestablishment assistance and training program for income generation. To restore and enhance the economic conditions of the DPs, certain income generation and income restoration programs are incorporated in the resettlement plan.

J. Resettlement Budget and Financing Plan

13. The resettlement cost estimate for this project includes eligible compensation at market value as per the RFCTLARR Act-2013, resettlement assistance as per the Project entitlement matrix and support cost for resettlement plan implementation. The support cost, which includes staffing requirement, monitoring and reporting, involvement of RP implementation support agency in project implementation and other administrative expenses are part of the overall project cost. Contingency provisions have also been made to take into account variations from this estimate. The total budget for resettlement plan implementation is Rs 261.48 million, and will be borne by the State Government.

K. Grievance Redressal Mechanism

14. A project-specific grievance redress mechanism (GRM) will be established to receive, evaluate, and facilitate the resolution of displaced people's concerns, complaints, and grievances about the social and environmental performance at the level of the Project. The GRM will aim to provide a time-bound and transparent mechanism to voice and resolve social and environmental concerns linked to the project. A three tire GRM process will be adopted under this Project. The GRM procedures will be publicly advertised and publicized for use by the stakeholders.

L. Institutional Arrangement

15. FREMAA will be the executing agency of the proposed ADB-financed project and will lead the contract administration, monitoring, and reporting aspects of the project through a Project Management Unit (PMU) based in Guwahati. The proposed ADB-financed project is to be headed by a full-time Project Director (potentially of the rank of deputy CEO). A subproject level PIU will be established, which will be functional for the whole Project duration. The PIU will hire a RP implementation support agency for supporting it in implementation of R&R activities.

M. Implementation Schedule

The proposed project R&R activities are divided in to three broad categories based on the stages of work and process of implementation such as Project Preparation phase, resettlement plan Implementation phase and Monitoring and Reporting phase. The time for implementation of resettlement plan will be scheduled as per the overall project implementation. The civil works will commence only in sections where compensation and relocation has been completed.

N. Monitoring and Reporting

FREMAA will have overall responsibility for resettlement plan implementation. Keeping in view the significance of resettlement impacts of the overall project, the monitoring mechanism for this project will have both internal monitoring by PIU and external monitoring by an external expert. PIU responsible for supervision and implementation of the resettlement plan will prepare monthly progress reports on resettlement activities and submit to PMU. FREMAA will submit semi-annual resettlement plan monitoring reports to ADB. The external monitoring will provide guidance to FREMAA, its employer, on compliance issues and will submit a semi-annual review report to both FREMAA and ADB. The reports will assess whether resettlement plan outcomes have been achieved or to support FREMAA address gaps in resettlement plan implementation when these are observed.

I. INTRODUCTION

A. Project Background

1. The livelihoods of people in the state of Assam are affected by water-related disasters including floods and riverbank erosion especially due to the vast flat floodplain of the Brahmaputra River - one of the world's largest rivers. Climate change impacts exacerbate these disasters and are projected to worsen the floods and riverbank erosion while Assam already suffers from recurrent flooding and continual riverbank erosion from the Brahmaputra River. These are critical development inhibitors of the state as natural hazards and remoteness have led to long-term slower development than the national average, while population growth and density are similar. Therefore, Assam continues to face high poverty, and its socioeconomic development has been hindered.

2. Riverbank erosion is one of the most prominent causes of disasters in Assam due to highly dynamic morphology of the Brahmaputra River and its tributaries. Since the Great Assam Earthquake in 1950, the river has widened from about 6 kilometers (km) to 9 km along its 650 km course in Assam eroding about 5.5% of Assam cultivable area, destroying roads, homesteads, crops, and flood embankments. Since 1954, around 427,000 hectares (ha) of land (equivalent to about 7% of Assam area) have been eroded at an average annual erosion rate of 8,000 ha. Between 2000 and 2018, 93 locations eroded along the main stem of the Brahmaputra River in Assam causing damages to a total length of more than 400 km. Riverbank erosion disproportionately affects the poor, who face significant social hardships, such as loss of homesteads, lands, and crops, and are often displaced to fringe lands or urban slums. Disaster risks increase as the population grows, and the high population density of the state hinders people moving away from disaster-prone areas.

3. Erosion damage also extends to public infrastructure, including roads and flood embankments, and the high occurrence of riverbank erosion hinders construction and rehabilitation of flood embankments. About 40% of the state (ie: about 9.4% of the national flood prone area) is inundated on average annually during the monsoon by the Brahmaputra River and its tributaries, resulting in damages and loss of assets and crops. The threat of recurrent floods and riverbank erosion also discourages investment and leads to lower economic growth in the riparian areas. Effective flood and riverbank erosion risk management is therefore essential for economic growth, livelihood improvement, and poverty reduction in these locations. With a growing population as well as the expansion of settlements within the floodplain, future development will need to be carefully managed to protect the population from water-induced disasters. In addition, most of the length of the existing embankments system cannot be relied upon for protection from floods; during severe flood events, embankments are often overtopped or even breach which often leads to disaster. Furthermore, the growing population demands more reliable protection from riverbank erosion and flooding to safeguard their increasing assets and to sustain economic development.

4. Securing the livelihoods of the population living on floodplain needs to be addressed through public sector interventions aiming at: (i) mitigating the economic losses and social displacement caused by riverbank erosion, (ii) reducing the economic losses resulting from flooding, and (iii) providing a secure environment to facilitate an increase in agricultural and industrial production and to enhance related economic activities.

5. The multi-tranche financing facility (MFF) between the Government of India and the Asian Development Bank (ADB) for the Assam Integrated Flood and Riverbank Erosion Risk

Management Investment Program (AIFRERMIP) was approved by ADB in 2010. The facility increased the reliability and effectiveness of flood and riverbank erosion risk management systems in priority reaches along three subprojects of the Brahmaputra River through structural and nonstructural interventions, policy strengthening, and institutional and knowledge bases. The second and final tranche of the MFF was physically completed on 18 October 2020. Over the past 20 years, ADB has supported development and innovation of a cost-effective systematic river stabilization approach introduced in Assam in 2010 via AIFRERMIP, providing a first opportunity to increase the state's disaster resilience and paving the way for replicability.

6. Under the AIFRERMIP, the currently named Flood and River Erosion Management Agency of Assam (FREMAA) was established by the state government as the project's executing agency to demonstrate holistic and sustainable FRERM in partnership with ADB. The investment has demonstrably strengthened FREMAA through capacity building.

7. As a follow-on Project, the State Government of Assam (SGoA) through Department of Economic Affairs (DEA), Government of India (GoI) has requested for external assistance of \$400 million under which urban, suburban, and productive rural and other strategic sites have been prioritized for protection by improving key flood and riverbank erosion risk management (FRERM) infrastructure, such as flood embankments, riverbank protection, and flood management structures, and by enhancing or introducing a range of nonstructural protective measures to development capacity at state and local communities level. The title of this new investment is Climate Resilient Brahmaputra Integrated Flood and Riverbank Erosion Risk Management Project in Assam (CRBIFRERMP).

8. The CRBIFRERMP will focus on the main stem of the Brahmaputra River in Assam and follow a climate resilient, holistic, integrated, systematic, and reach-wise approach to managing riverbank erosion and the attendant flood risk. The project will combine structural and nonstructural measures in four high-priority flood- and erosion prone areas to contribute to the broader stabilization of the river.

(i) **Output 1: Climate resilient flood and riverbank erosion risk mitigation measures implemented and maintained in subproject areas.** This output will apply an integrated river stabilization approach that was developed and refined under the earlier JMREMP, AIFRERMIP, and the ongoing Flood and Riverbank Erosion Risk Management Investment Program (FRERMIP) in Bangladesh. Specifically, this output will include: (i) constructing about 60 km of riverbank erosion protection and 14 km of adaptation and/or emergency works to stabilize the river and improve its navigability; (ii) placing about 32 km (194 screens) of pro-siltation measures such as porcupines to induce sediment deposition thereby reclaiming riverine land; and (iii) constructing or rehabilitating or widening about 4.0 km of climate resilient flood embankments including sluice gates, fish passes and drainage structures in critical areas to maintain river-floodplain interconnectivity to enhance biodiversity. As learned from prior investments, construction contracts will include provisions for five years of monitoring, adaptive maintenance, and emergency works from construction completion, to improve sustainability. Nature-based solutions, such as reed plantations that promote sediment deposition and reduce rain cuts on slopes, as well as wetland rehabilitation will be pilot tested.

(ii) **Output 2: Knowledge-based FRERM planning strengthened.** This output will further develop key agencies' knowledge bases by improving various decision support tools initiated under AIFRERMIP and will strengthen the state's institutional capacity to deliver FRERM, thereby promoting disaster resilience of the state and affected communities. Specifically, Output 2 will: (i) strengthen flood forecasting and early warning systems; (ii) undertake flood mapping to

identify people and infrastructure at risk of flooding and enable better land use planning and management on risk-sensitive land; (iii) improve erosion prediction and embankment breach models to prioritize maintenance; (iv) enhance asset management systems and conduct life-cycle reliability analysis to improve maintenance decisions; (v) gather data through topographic and bathymetric surveys, flow and sediment measurements, and asset condition surveys; and (vii) strengthen existing guidelines for flood and riverbank protection design to address climate impacts and resilience, update river stabilization principles, and document the effectiveness of nature-based solutions. These outputs will also contribute to an update of the 2020 Flood and Erosion Management Plan.

(iii) **Output 3: Vulnerable people’s livelihoods and resilience improved.** This output will directly improve the livelihoods and disaster resilience of poor and destitute people living on the flood embankments and *charlands* within the project areas and who are severely affected by floods and bank erosion. It will specifically target women. Activities will: (i) establish eight modern weaving centers, provide sewing machines, and train female headed households and female self-help groups to spin, weave, and market silk; (ii) increase vegetable production by providing climate resilient seeds, promoting improved agricultural practices, and extending marketing support; (iii) provide vocational training for unemployed youth; (iv) raise awareness on flood and riverbank erosion; and (v) strengthen disaster preparedness and emergency response (also via provision of equipment at district and regional level). Support for subsistence and small farmers will include: (i) assistance creating agriculture and fisheries businesses; (ii) identifying income opportunities associated with the nature-based solutions in Output 1; and (iii) upgrading eight rural markets. Further, the graduation approach will be piloted to complement the various state-led initiatives that strengthen beneficiaries’ wellbeing by providing livelihood assistance through agriculture, livestock, fisheries, industries, and vocational training activities. Beneficiaries will be riverine producer collectives registered as farmer producer companies (FPCs).

B. Subproject Locations

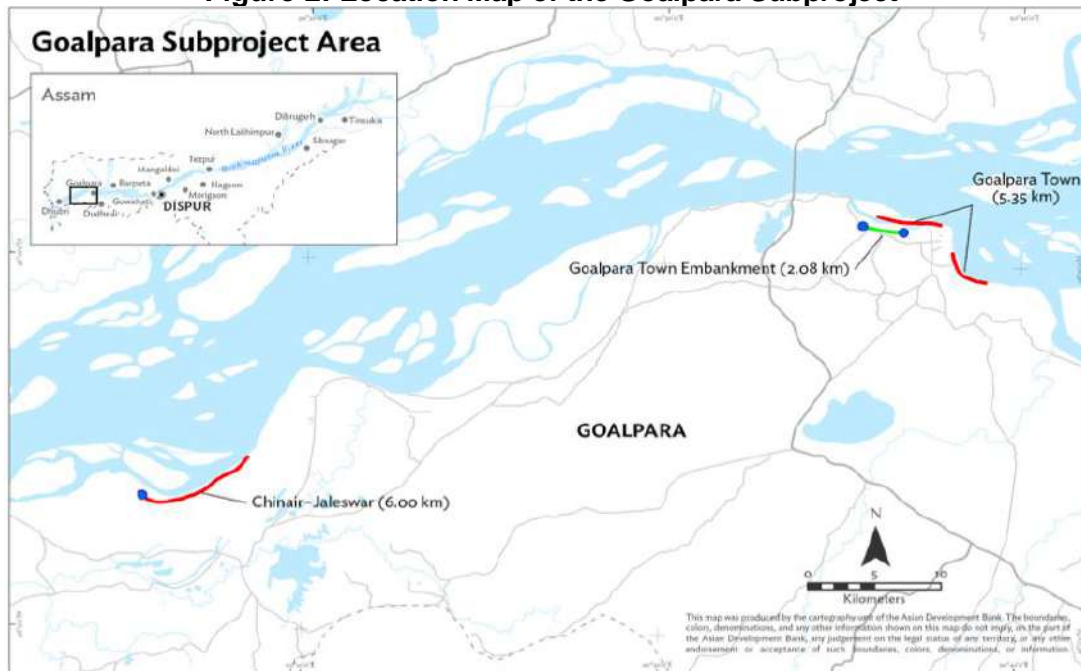
9. Under CRBIFRERMP, four high-priority subprojects characterized by a high risk of riverbank erosion, and valuable assets under threat have been selected. The subproject locations are (i) Dibugarh and Tinsukia, (ii) Palasbari-Gumi/Guwahati West, (iii) Morigaon, and (iv) Goalpara as shown in Figure 1.

Figure 1: General Location Map of the project



10. The location map of subproject area covering Goalpara District is presented in the Figure 2.

Figure 2: Location Map of the Goalpara Subproject



C. Subproject Components

11. The proposed project components include a set of both structural measures and non-structural measures. The structural measures include anti-erosion works, pro-siltation work, construction of embankment and provision of sluice gate. The non-structural measures include nature-based solutions (e.g. bioengineering techniques such as the planting of reeds) to be

applied to embankment slopes to reduce maintenance requirements from the risk of rain cuts and to provide local stakeholders with income generating activities opportunities. The details of subproject components are presented in the Table 1.

Table 1: Details of Goalpara Subproject Component

S. N.	Infrastructure component	Location details of Components
1	Embankment	2.08 km embankment at Goalpara town
2	Revetment	2.35 km Baladmari 3.00 km Goalpara (geobags with PCC blocks) 6.00 km Chinari to Jaleswar Total: 11.35 km with geobags
3	Adaption works	0.25 km emergency Total: 0.25 km
4	Porcupine	6 screens for 4.50 km
5	Regulator	2 shutter sluice at Goalpara 1 shutter sluice at Chunari

Source: Detailed Project Report, WRD.

D. Scope and Objective of the Resettlement Plan

12. CRBIFRERMP is categorized as A for involuntary resettlement (IR) safeguards requirement as per the Safeguard Policy Statement, 2009 (ADB SPS-2009). Five District-wise RPs are prepared for the Project and this RP is for the Goalpara District.

13. The aim of this draft resettlement plan (RP) is to mitigate all such unavoidable negative impacts caused due to the project, and to effectively resettle the displaced persons and restore their livelihoods. This resettlement plan has been prepared based on the project census survey findings and consultations with various stakeholders. The plan is in line with ADB ADB SPS-2009 designed by ADB to protect the rights of the displaced persons and communities. The issues identified and addressed in this document are as follows:

- (i) Type and extent of loss of land and non-land assets, loss of livelihood, loss of common property resources and social infrastructure;
- (ii) Impacts on indigenous people, vulnerable groups like poor, women and other disadvantaged sections of society;
- (iii) Public consultation and peoples' participation in the project;
- (iv) Existing legal and administrative framework and formulation of resettlement policy for the project;
- (v) Project entitlement matrix, relocation strategy and restoration of businesses/income;
- (vi) R&R cost estimate including provision for funds and;
- (vii) Institutional framework for the implementation of the plan, including grievance redress mechanism and monitoring & reporting.

14. The information provided in this RP is based on the assessment of land acquisition and R&R impacts as per the detailed design stage. Keeping in view the changing nature of Bramhaputra River and its morphology, this draft RP will be updated during the implementation stage through conducting verification survey by the PIU assisted by RP implementation support agency.

E. Methodology Adopted for RP Preparation

15. For preparation of this resettlement plan, a detailed social impact assessment of the project affected area was carried out including resettlement screening, land acquisition planning, project census survey of affected assets and households and public consultation meetings. Following finalization of the project design and land acquisition requirements, 100% census of all affected assets and displaced persons (DPs) was carried out in the project. The objective of the project census survey was to identify the persons who would be displaced by the project and to make an inventory of their assets that would be lost to the project, which would be the basis of calculation of compensation.

16. A structured census questionnaire was developed and used to collect detailed information on affected households/ properties for a full understanding of impacts in order to develop mitigation measures and resettlement plan for the DPs. The survey team was selected locally including some female familiar with local languages and the team was trained by the resettlement specialist and the survey was closely monitored on a regular basis. The census survey includes the following:

- inventory of the 100% non-land assets;
- categorization and measurements of potential loss;
- physical measurements of the affected assets/structures;
- identification of trees and crops;
- collection of information on social, economic and demographic profile;
- identification of non-titleholders; and
- assessment of potential economic and livelihood impact.

17. To ensure peoples' participation in the planning phase and aiming at promotion of public understanding and fruitful solutions of developmental problems such as local needs of road users and problem and prospects of resettlement, various sections of displaced persons (DPs) and other stakeholders were meaningfully consulted through focus group discussions, individual interviews including vulnerable sections of DPs and women specific focused group discussion (FGD).

II. SCOPE OF LAND ACQUISITION AND RESETTLEMENT

A. Land Acquisition and Resettlement Issues under the Subproject

18. The structural measures such as riverbank protection and flood embankment components of the subproject project will involve land acquisition resulting in physical or economic displacement of riverine communities. Based on the social impact assessment of the proposed interventions, following potential social risks are anticipated at pre-construction stage and construction stage.

(i) Pre-construction stage

- Loss of land (agricultural/ homestead/ commercial/ Community land etc.) of title holders
- Impact on assets of non-titleholders (encroachers, squatters).
- Loss of structures (residential/ commercial/ residential cum commercial, cattle sheds) of titleholders and non-titleholders
- Disproportionate impacts on vulnerable groups including women, indigenous people, income below the poverty line families and People with Disabilities (PWDs)
- Impacts on community/ religious land and structures and other common/ community properties;
- Temporary or permanent disruption of livelihoods, including the loss of tenancy (rental structures) such as petty shop owners, squatters and encroachers;
- Loss of trees and crops

(ii) Construction stage

- Temporary disruption/access to settlement and utilities
- Temporary loss of livelihoods – fishing and boating
- Damage to adjacent land parcels and structures
- Temporary requirement of land for labour camps and storage of equipment

B. Land Acquisition Requirement for the Subproject

19. A project census survey was carried out to identify the persons who would be displaced by the project and to make an inventory of their assets that would be lost due to the project, which would be the basis of calculation of compensation. The census survey of proposed subproject was carried out in between 03 April and 18 April 2023.

20. The potential land acquisition and resettlement impacts identified as per project design and land acquisition survey are presented in Table 2. The total land requirement for the subproject is 109.81 acres; out of which more than 61% of land will be obtained/transferred from other Government departments. Among others, 0.38 acres will be acquired from community/religious organization the subproject will acquire 41.50 acres of private revenue land impacting 309 households.

Table 2: Land Acquisition Requirements under the Project

Sl. No.	Type of Ownership	AF/Entity	Area (in Acre)	%
1	Private Revenue	309	41.50	37.79
2	Government	289	67.93	61.86
3	Community (Religious)	2	0.38	0.35
Total		602	109.81	100.00

Source: Project Census Survey, 2023

C. Resettlement Impacts

21. Based on the above land acquisition requirement, the project impact assessed through project census survey includes loss of land, loss of non-land assets and loss of livelihoods. Other than this, affected non-land assets known as common properties resources (CPR) with community ownership are also assessed during the census survey. It was found that a total 377 households (40 losing land with structure, 259 losing only land 77 losing only structures and 3 tenants losing their shelter /livelihood) would be displaced by this subproject. The details are provided in the Table 3.

Table 3: Loss of Assets and Number of Displaced Households

S. N.	Category of Loss	No. of Household	%
1	Land with Structure	40	10.55
2	Only Structure	77	20.32
3	Only Land	259	68.34
4	Other (Tenant)	3	0,79
Total		379	100.00

Source: Project Census Survey, 2023

22. The analysis of census result shows that a total of 87 households would be physically displaced due to loss of residential structure. Similarly, 292 households will be economically displaced due to loss of land parcel or commercial structures, which includes 278 TH and 14 NTH. A summary on category wise displacement of households is given in Table 4 and the list of DPs is attached as **Appendix-1**.

Table 4: Category wise Displacement of Households

S. N.	Category of Impact	Total	TH	NTH
Physically Displaced Households				
1	Owners of Residential Structure	86	23	63
2	Residential Tenant	1	0	1
Total		87	23	64
Economically Displaced Households				
1	Owners of Agricultural Land	252	252	0
2	Agricultural Labourer	0	0	0
3	Agricultural Tenants/ Leaseholders	0	0	0
4	Sharecropper	0	0	0
5	Loss of Commercial Structure	6	1	5
6	Commercial Tenants	2	0	2
7	Employees in Structures	0	0	0
8	Other Private (secondary structures like kitchen, toilet, boundary, frontage, shed etc.)	32	25	7
Total		292	278	14
Physically and Economically Displaced Households				
1	Owners of Residential cum Commercial Structure	0	0	0
Total		0	0	0
Grand Total		379	301	78

TH = titleholder, NTH = non-titleholder.

Source: Project Census Survey, 2023

D. Loss of Private Land under the Project

23. The private land being acquired for the subproject are of various use, which includes 34.58 acres for cultivation, 6.17 acres for residential purpose, 0.27 acre for commercial use and 0.27 acre for orchard as presented in the Table 5.

Table 5: Usage of affected land under the Project

Sl. No.	Land Use Type	AF/Entity	Area (in Acre)	%
1	Cultivation	250	34.58	83.33
2	Orchard	2	0.27	0.65
3	Residential	54	6.17	14.87
4	Commercial	1	0.27	0.64
5	Forestation	0	0.00	0.00
6	No Use/Barren	2	0.21	0.52
7	Other	0	0.00	0.00
Total		309	41.50	100.00

Source: Project Census Survey, 2023

24. The intensity or significance of land impacts is presented in the table 6, which shows that about 36% households are losing less than 10% of their land. Another 30% households will be losing more than 50% of their land. This information is based on census survey and subject to change on the basis of verification survey to be conducted during the land acquisition process.

Table 6: Severity of Land impacts under the Project

Sl. No.	Scale of Impact	No. of Household	%
1	Up to 10%	111	35.92
2	Above 10% and Below 25%	103	33.33
3	Above 25% and Below 50%	55	17.80
4	Above 50% and Below 75%	24	7.77
5	Above 75%	16	5.18
Total		309	100.00

Source: Project Census Survey, 2023

E. Loss of Private Structures under the Project

25. Due to the proposed project work, 225 structures, owned by 104 displaced households will be affected. All the structures affected under the project are belonging to non-titleholder (squatter) households. The details of loss of structures are presented in the Table 7.

Table 7: Loss of Private Structures in the Project

S. N.	Ownership Status	No. of Structure	No. of DHs	%
1	Legal Titleholder	74	27	25.96
2	Customary Right/Land Allottee	0	0	0.00
3	License from Local Authority	0	0	0.00
4	Encroacher	0	0	0.00
5	Squatter	151	77	74.04
6	Other	0	0	0.00
Total		225	104	100.00

Source: Project Census Survey, 2023

26. The magnitude of impacts on private structures shows that out of 225 affected structures, 2 (0.98%) structures are affected up to 25%, 8 (3.56%) structures are affected up to 50%, 7 (3.11%) structures affected up to 75% and 208 (92.44%) structures are affected fully. The site condition suggests that the structures getting affected more than 50% will not be viable for living and need relocation. The details of magnitude of impacts on structures are summarized in the Table 8. Provisions are also included in the Entitlement Matrix that structures will be compensated at replacement cost fully, and partially if it is viable. The engineer from the Building Department will assess the viability of structure during verification and valuation in consultation with the affected households.

Table 8: Magnitude of Impacts on Structures

Sl. No.	Scale of Impact	No. Structure	HH	%
1	Below 25%	2	1	0.89
2	Up to 50%	8	5	3.56
3	Up to 75%	7	4	3.11
4	100%	208	94	92.44
Total		225	104	100.0

Source: Project Census Survey, 2023

F. Type of Private Structure Affected by the Project

27. As per census survey, out of 104 households losing their structures in the project, 86 (82.69%) household are losing 166 residential structures, 6 households are losing 8 commercial structures and 12 are losing 51 other types of structures such as cattle shed, boundary wall, toilet and frontage etc. The details of structures and number of displaced households are given in the Table 9.

Table 9: Type of Private Structure affected by the Project

Sl. No.	Type of Structure	No. of Structure	DHs	%
1	Residential Structure	166	86	82.69
2	Commercial Structure	8	6	5.77
3	Resi+ Commercial Structure	0	0	0.00
4	Other Private Structure	51	12	11.54
Total		225	104	100.00

Source: Project Census Survey, 2023

G. Use of Private Structures affected by the Project

28. The structures being affected in the project are of various usages and the details are presented in the Table 10.

Table 10: Use of Private Structure affected by the Project

Sl. No.	Type of Structure	No. of Structure	HH
1	House	162	84
2	Hut	0	0
3	Other Residential	4	2
4	Shops	5	3
5	Small Eatery	1	1

6	Kiosk	1	1
7	Other Commercial	1	1
8	Residential cum Commercial	0	0
9	Boundary Wall	1	1
10	Cattle Shed	6	3
11	Other Temporary (Bathroom, toilet etc.)	44	8
Total		225	104

Source: Project Census Survey, 2023

H. Type of Construction of Affected Structures

29. The structures being affected in the project are of various types by construction such as temporary and semi-permanent nature. Out of 225 structures, 169 (82.69%) structures are of temporary in nature, 54 (15.38%) structures are of semi-permanent nature and 2 structures are of permanent nature. The details of type of constructions of the affected structures are summarized in the Table 11.

Table 11: Type of Construction of Affected Structure

Sl. No.	Construction Type	No. of Structure	%
1	Temporary	169	82.69
2	Semi-Permanent	54	15.38
3	Permanent	2	1.92
Total		225	100.0

Source: Project Census Survey, 2023

I. Age of the Affected Structures

30. As shown in Table 12 below, out of total affected structures maximum (70.22%) were constructed within last 5 years and only about 3 (6%) structures are older 15 years.

Table 12: Age of Affected Structure

Sl. No.	Age of Structure	No. of Structure	%
1	Up to 5 Years	158	70.22
2	Above 5 Years and below 10 Years	45	20.00
3	Above 10 Years and below 15 years	16	7.11
4	Above 15 Years and below 25 years	4	1.78
5	Above 25 Years and below 35 Years	2	0.89
6	Above 35 Years	0	0.00
Total		225	100.0

Source: Project Census Survey, 2023

J. Loss of Livelihoods in the Project

31. The census survey revealed that out of total 379 DPs 258 are also losing their livelihood due to loss of productive assets. It was found that 258 DPs losing livelihoods includes 250 owners of agricultural land, 6 owners of commercial structures, and 2 commercial tenants doing business activities. The details of impact on livelihoods in the project are presented in the Table 13.

Table 13: Loss of Livelihoods in the Project

SI. No.	Loss	Households	%
1	Owners of Agricultural land	250	96.90
2	Loss of Commercial Structure	6	2.33
3	Commercial Tenants	2	0.78
Total		258	100.00

Source: Project Census Survey, 2023

K. Loss of Common Property Resources

32. In terms of common property resources (CPR), 10 structures are affected under the Project. Out of 10 structures, 5 are religious structures (3 mosques and 2 others related structures) and 5 government structures (one school and one public building). The types of affected CPRs are presented in the Table 14, and the list of CPR affected in the project is presented in **Appendix-2**. CPRs will be compensated either by cash compensation at replacement cost to the community (registered trust, society or village committee as appropriate) or reconstruction by the Project in consultation with the affected community.

Table 14: Type of affected CPR

SI. No.	Type of Structure	No. of Structure	%
1	Religious Structure (Mosque, and its related)	5	50.00
2	Government Structure (School and govt. offices etc.)	5	50.00
Total		10	100.0

Source: Project Census Survey, 2023

L. Loss of Private Trees

33. During the census survey, 1605 trees belonging to private owners were also reported to be affected. These include 985 fruits bearing and 620 non-fruit bearing trees. The details are given in Table 15. The estimation of loss and compensation of private trees will be done by the expert from Horticulture Department.

Table 15: Type of affected Trees

SI. No.	Type of Tree	No. of Trees	%
1	Fruit Bearing	985	61.37
2	Non-fruit Bearing	620	38.63
Total		1605	100.0

Source: Project Census Survey, 2023

M. Summary Impacts

34. The summary of resettlement impacts under the Project including type of displacement, significant impacts and livelihood loss etc. presented in the Table 16 below. The photographs of affected structures along with their owner are attached under **Appendix-9**.

Table 16: Summary Resettlement Impacts

Type of Affected Household & Persons	Number of Households
Total Number of Displaced Households (DH)	379
Number of Physically Displaced Households	87 (86 owners/1 tenant)
Number of Physically displaced Households (not resulting into relocation) – all the HHs are losing secondary structures or	18

remaining structure is viable	
Number of Physically displaced HH needing relocation or losing 50% of more of primary residential structures	86
Total Number of Economically displaced HHs	292
Number of Economically displaced HH losing less than 10% of productive assets (Land)	111
Number of Economically displaced HH losing More than 10% of productive assets (Land)	141
Households losing Primary Commercial Structures	6
Households losing Other Secondary Structure	32
Commercial Tenants	2
Total Number of Vulnerable Households	208
SC/ST Households	0(0 SC/0 ST)
Non-titleholder	77
Loss of Livelihood	258
Temporary loss of income	0
Loss of Structures	225
Loss of Residential structure	166
Loss of Commercial structure	8
Loss of Other Secondary Structure	51

Source: Project Census Survey, 2023

35. The nature-based solution to be implemented by Assam Agroforestry Development Board (AADB) as a pilot. To support this work, an existing nursery is also to be rehabilitated and improved. This is also confined to the land owned and managed by the forest department and no land acquisition and resettlement impacts are envisaged. The nature-based solutions will be implemented after the riverbank works have been implemented under the project, thereby providing AADB adequate time for finalization of detailed planning and designing of the components. During the project implementation period, FREMAA will review the detailed proposal with the help of PISC and ensure incorporation of necessary updates to this RP by the RP implementation support agency in compliance with the policy principle agreed through this RP and ADB SPS.

36. During the project census survey, some of the titleholders DPs could not be found or traced as they are either migrated for a long time without establishing and contact with the people living in the village. During the implementation phase, this RP will be updated based on the verification survey. FREMAA with the help from RP implementation support agency shall make continuous efforts throughout the contract period to track the absentee titleholder, if any one is not available to receive the compensation. Some of the efforts that shall be taken are listed below.

- Disseminating the information about the project and affected land details with ownership to the nearby non-affected villages/towns
- Enquires with other local circle officer within his circle
- Enquires with the non-affected adjacent villagers, Gaon Burah/ Panchayat Offices
- Enquiries with the fellow affected families/persons who stays in other village/town and have availed received compensation
- Enquires with the Relatives and/or friends of the affected families/persons who are not availed compensation and traced
- Disseminating about the project and affected land details with ownership and enquires with local community-based organization etc.

III. SOCIO ECONOMIC INFORMATION AND PROFILE

A. Project District Profile

37. Goalpara district is situated entirely on the south bank of the river Brahmaputra. The district covers an area of 1,824 sq. km. and is bounded by West and East Garo Hill districts of the state of Meghalaya on the south and Kamrup district on the East, Dhubri district on the West and the mighty river the Brahmaputra all along the North. The mighty river Brahmaputra flows east to west on the northern boundary of district and the main tributaries are river Dudhnoi, Krishnai, Jinjiram and jinary. In 2006 the Indian government named Goalpara one of the country's 250 most backward districts. It is one of the eleven districts in Assam currently receiving funds from the Backward Regions Grant Fund Programme (BRGF).

38. Goalpara district is well connected by airway, national highway and railway. The nearest airport is Guwahati international Airport and the national highway that connects Goalpara with other cities and states of Meghalaya and west Bengal.

39. The district is not industrially very vibrant though it has got around 7 major and small scale industries in the district including 2 paper mills. It is primarily an agrarian as 90% of the population depend their livelihood on agriculture. The principle agricultural produce are paddy, jute, green and black gram, potato and it is also well known for the production of arecanut and banana. The district is endowed with natural beauty and archaeological treasures. The important tourist spot of the district includes Sri Surya Pahar, a very significant but relatively unknown archaeological site in Assam, a hill which showcases the remains of the cultural heritage of three important religions of India, Buddhism, Jainism and Hinduism

40. According to the 2011 census, Goalpara district has a population of 1, 009, 59 with a sex ratio of 964 females for every 1000 males. The literacy rate of the district is 68.27 %. The Scheduled Castes and Scheduled Tribes make up 4.47% and 22.97% of the population respectively. The district has got a mix population of different religions –Hindu, Muslim and Christian. But as per 2011 census, Goalpara district is home to a large Miya Muslim population of Bengali origin, most of whom now identify as Assamese speakers in the census.² The details of demographic profile of the Goalpara District is presented in the Table 17.

Table 17: Demographic Profile of State and Project District

Indicators	Assam	Goalpara District
Number of Town	214	11
Number of Villages	26,395	838
Total Population	31,205,576	1,008,183
Rural Population %	85.9%	86.31%
Urban Population %	14.1%	13.69%
Area	78,438sq kms	1,824 sq km
Population Density/Km ²	398	553 per sq km
Sex Ratio	958	964
Literacy %	72.19%	67.37%
Schedule Tribe %	12.45%	23%
Total Worker (% of total population)	41.04%	37.25%
Composition of Females in total worker %	25.69%	20.98%

Source: Census of India, 2011

B. General Socio-economic Profile of DPs

41. There are 379 household (376 owners and 3 tenant households) who will be affected under the subproject. The socio-economic information and findings of 376 households collected through the census survey are presented in the following sections.

42. **Number of DPs.** There are 2,810 DPs in total being affected by the project which includes 1562 (56%) males and 1248 (44%) females. The average household size is 7.4 and the sex ratio among the DPs is 799 female per 1000 male. The average household size is quite large because of many joint families and joint ownership. The details of DPs being affected in the project are presented in the Table 18.

Table 18: Number of Displaced Persons

Sl. No.	Categories of APs	No. of APs	%
1	Male	1562	55.59
2	Female	1248	44.41
Total		2810	100.00
Sex Ratio (number of female per 1000 male)		799	
Average Household Size		7.47	

Source: Project Census Survey, 2023

43. **Social and Religious Categories of the DPs.** As per the findings of census survey, 100% of displaced persons belong to Muslim religion.

44. **Number of DPs considered as Separate family as per LA Act.** There are various categories of DPs as summarized in the Table 19 are treated as separate family under Right to Fair Compensation in Land Acquisition and Resettlement Act-2013.

Table 19: Number of DPs considered as Separate family as per LA Act

Sl. No.	Categories of DPs	No. of DPs	%
1	Unmarried Son > 30 years	80	54.42
2	Unmarried Daughter/Sister > 30 years	29	19.73
3	Divorcee/Widow	38	25.85
Total		147	100.0

Source: Project Census Survey, 2023

45. **Educational Status of DPs.** The educational status of DPs excluding children below 6 years, reveals that around 19.11% DPs are illiterate. Among the literate DPs, 18.34% are up to matriculation, 8.32% are graduates (post secondary) and only 1.32 % are above graduates. The gender segregated details of educational status of DPs are presented in the Table 20.

Table 20: Educational Status of DPs

S. N.	Educational status	Male	%	Female	%	Total	%
1	Illiterate	233	16.19	261	22.77	494	19.11
2	Literate	188	13.06	80	6.98	268	10.37
3	Up to middle	471	32.73	343	29.93	814	31.49
4	Below matriculation	140	9.73	146	12.74	286	11.06
5	Matriculation	241	16.75	233	20.33	474	18.34
6	Graduate	145	10.08	70	6.11	215	8.32

7	Above graduate	21	1.46	13	1.13	34	1.32
Total		1439	100.00	1146	100.00	2585	100.0

Source: Project Census Survey, 2023

46. **Occupational Status of DPs.** The occupational pattern of DPs (excluding children, students, housewife, unemployed and inactive population) reveals that, about 49.49% DPs are earning from labour activities, about 11.29% are involved in business activities and 29.19% in agriculture. The details of occupational status of DPs are summarized in the Table 21.

Table 21: Occupational Status of DPs

S. N.	Occupational status	Male	%	Female	%	Total	%
1	Service	52	5.48	8	19.51	60	6.06
2	Business	109	11.49	2	4.88	111	11.21
3	Agriculture	275	28.98	14	34.15	289	29.19
4	Labour	485	51.11	5	12.20	490	49.49
5	Professional	11	1.16	1	2.44	12	1.21
6	Pensioner	17	1.79	11	26.83	28	2.83
Total		949	100.00	41	100	990	100.0

Source: Project Census Survey, 2023

47. **Annual Income Level of the Affected Households.** There are 125 (33.24%) households earning less than the official per capita income i.e. Rs. 64,046/- per year³. The survey reveals that 128 households (34.04%) having an average monthly income of above Rs. 41,142 and up to Rs. 100,000. The survey reveals that 82 (21.81%) households are earning above Rs. 100,000 and 35 (9.31%) households are earning above Rs. 200,000 which is a good economic indicator of their standard of living. The average income level of households in the project area is summarized in the Table 22.

Table 22: Annual Income Level of the Affected Households

Sl. No.	Annual Income Categories in (Rs)	Number of Households	%
1	Below 64,046	125	33.24
2	Above 46,680 and up to 100,000	128	34.04
2	Above 100,000 and Below 200,000	82	21.81
4	Above 200,000	35	9.31
5.	Not Responded/ Found	6	1.60
Total		376	100.0

Source: Project Census Survey, 2023

C. Vulnerability Status of Project Affected Households

48. According to project census survey there are 208 households enumerated as vulnerable households. In this project vulnerable group includes 6 women headed households, 3 households headed by disabled person, 160 other poor households who are living below the government poverty line. There are 39 non-titleholders (only squatters) not falling under any other category of vulnerability. The vulnerable households' details are presented in the Table 23.

³ The per capita income is as per NSDP current price for the year 2015-16, Directorate of Economics and Statics, Government of Assam.

Table 23: Vulnerable Households being affected

Sl. No.	Vulnerable Categories	Households	%
1	Scheduled Caste Households	0	0.00
2	Scheduled Tribe Households	0	0.00
3	Women Headed Households	6	2.88
4	Elderly Headed Households	0	0.00
5	Disabled Headed Households	3	1.44
6	Below Poverty Line Cardholders	160	76.92
7	NTH (squatter) not falling under any above category	39	18.75
Total		208	100.0

Source: Project Census Survey, 2023

D. Project Impact on Women

49. Under this subproject, there are 6 women headed households affected due to the proposed intervention. Out of 376 project affected households surveyed for socio-economic study 334 were found having total 872 women members above 18 years of age. Women in all 376 households were consulted separately through structured questionnaire and an analysis of the same is given in the following section.

50. **Decision Making.** Women were asked about their role in decision making on financial and social matters of the household. It was revealed that in around 51% of households, women have always had a role in the financial and social decision making process. The details are given in following Table 24.

Table 24: Role of Women in Financial Decision Making

S.N.	Response	Financial Decision Making (HH)	%	Social Decision Making (HH)	%
1	Yes	174	51.18	170	45.21
2	No	160	47.06	200	53.19
3		6	1.76	6	1.60
Total		376	100.00	376	100.00

Source: Project Census Survey, 2023

51. **Assets owned by the Women.** Out of total households surveyed 48 household has women with land in their name, 9 have houses, women in 1 households have four-wheeler, 4 have two-wheeler and around 69 have cell phone. The details of assets possessed by the women in project area is given in Table 25.

Table 25: Number of Households having Women with different Assets

Sl.	Type of Assets	No of Household	%
1	Land (Homestead or Farm Land)	48	14.37
2	House	9	2.69
3	Four-Wheeler (Car/tractor etc.)	1	0.30
4	Two-Wheeler (Scooter/ Cycle etc.)	4	1.20
5	Cell Phone	69	20.66
6	Personal Computer	0	0.00
7	Other assets	0	0.00
Total		334	100.00

Source: Project Census Survey, 2023

52. **Bank Account.** The women were asked about their separate bank account at the household level and it was found that about 81.38% households have women with their separate bank account. This is largely due to the government policies of empowering poor and girl children for financial securities in particular. The details are provided in the Table 26.

Table 26: Number of Households having Women with Bank Account

Sl.	Bank Account	No of Household	%
1	Yes	306	81.38
2	No	64	17.02
3	No response	6	1.60
Total		376	100.0

Source: Project Census Survey, 2023

53. **Member in Self Help Group.** The women in affected households were asked about their participation in any self-help group as a member. As shown in Table 27 it was revealed that women in only around 11.38% households were found member of a self-help group and only around 36.84 % of them had apprehension that relocation due to construction of sub project might affect their working in the SHG.

Table 27: Number of Households having Women as Member of SHG

Sl.	Response	Member of SHG (HH)	%	Change in Status after Relocation (HH)	%
1	Yes	38	11.38	14	36.84
2	No	296	88.62	24	63.16
Total		334	100.00	38	100.0

Source: Project Census Survey, 2023

54. **Women Benefiting from Development Scheme.** The survey result shows that 79 women in project area have received benefits under different government schemes. It was revealed that women in around 2.69% affected households have taken loan for different purposes. Women in around 14.97% households have benefited mostly under gov't's housing scheme i.e. Prime Minsiter Awas yojana (PMAY). Among others, one households got employment. Further 5.69% households have benefited under different government scheme. The details are provided in table 28.

Table 28: Number of Women Benefiting from Development Scheme

Sl.	Type of Benefits	No of Household	%
1	Loan	9	2.69
2	House	50	14.97
3	Employment	1	0.30
4	Training	0	0.00
5	Any Other	19	5.69
6	No benefit	255	76.35
Total		334	100.0

Source: Project Census Survey, 2023

55. As per the findings of consultation with women group, the perceived benefits from the subproject includes; reduced flood risk and uncertainty, protection of house and land, protection of crops and livestock, improved quality of life etc.

56. During the consultation process the negative impacts could not be easily articulated by the women apart from loss of shelters, assets and livelihoods due to the project requirement. Some of them raised their concern for loss of current social and community interactions they are living with.

57. There are 6 women headed households affected in the project. The negative impacts of the sub-project on female-headed households will be taken up on a case-to-case basis and assistance to these households will be treated on a priority basis. During disbursement of compensation and provision of assistance, priority will be given to female-headed households. Additionally, women headed households are considered as vulnerable and provision for additional assistance has been made in the entitlement of the resettlement plan. Provision for equal wage and health safety facilities during the construction by the contractor will be ensured by the executing agency.

IV. SUBPROJECT IMPACT ON INDIGENOUS PEOPLES

A. Tribal People In Assam

58. There are 3.88 million tribal people in Assam, which accounts for 12.45% of the total population as per census 2011. Tribals are living throughout the state; but in certain districts such as Dima Hasao, Karbi Anglong, Dhemaji, Baksa, Chirang, Udalguri, Kokrajhar, Lakhimpur and Goalpara tribal predominance is significantly high. The overall sex ratio among tribal people is 984, which is marginally less than the national average of 990. The tribal population in Assam is predominantly rural with 94.4% residing in rural areas.

59. Assam is an ethnically diverse state with different languages, traditions, and cultural practices; it is the melting pot of a large number of ethnic tribes and races, which have infused richness in the cultural tapestry of Assam. Major tribes of Assam are: Bodo (35.1%), Mishing (17.52%), Karbi (11.1%), Rabha (7.6%), Sonowal Kachari (6.5%), Lalung (5.2%), Garo (4.2%), and Dimasa (3.2%). They constitute 90% of the ST population of the state. The other tribal people in Assam are Deori, Hajong, Thengal Kachari, Khasi, Jaintia, Mech, Chakma, Mizo, Hmar, Kuki tribes, Naga, Barmans (in Cachar), Man (Tai speaking), Khampiti and Singhpho. Seven districts of Assam have ST population of more than 25%. These districts are presented in the Table 29 below.

Table 29: ST population in ST districts of Assam

S. N.	District	Total Population	ST Population	Percentage of ST
1	Dima Hasao	214,102	151,843	70.9
2	Karbi Anglong	956,313	538,738	56.3
3	Dhemaji	686,133	325,560	47.4
4	Baksa	950,075	331,007	34.8
5	Chirang	482,162	178,688	37.1
6	Udalguri	831,668	267,372	32.1
7	Kokrajhar	887,142	278,665	31.4

Source: Census of India, 2011

60. These seven districts together account for 53.3% of the tribal population of the State. Inter-district variation of ST population in other districts is however quite large – as low as 0.1% in Halakandi district to as high as 23% in Goalpara and 23.9% in Lakhimpur district. Another interesting aspect of distribution of tribal population in Assam is that most of the plain tribes⁴ are inhabitants of Brahmaputra valley and only a small proportion lives in Barak Valley.

61. The literacy rate among tribal in Assam is 72.1%, which broadly mirrors the overall literacy rate of the state; and is well above the national average. However, the gap between the male and female literacy rate (79% & 65% respectively) highlights that tribal women are still lagging behind on educational attainment. The overall economic condition of an average tribal household appears to be similar (or slightly better) than that of an ordinary household. In Census 2011, only 18.6% of tribal households reported an absence of any durable household

⁴ According to the list of scheduled tribes in the Indian constitution [order, 1950(a)], there are 23 tribes (14 Hills and 9 Plains) in Assam. The 14 Hills tribes are Chakma, Dimasa, Garo, Hajong, Hmar, Khasi and Jaintia, Lakher, Man (Tai speaking), Karbi, Pawi, Syntheng, any Kuki tribes, any Mizo tribes and any Naga tribes. The 9 Plains tribes are Barman, Bodo, Deori, Hojai, Sonowal Kachari, Tiwa or Lalung, Mech, Mising and Rabha.

assets, which is 5 percentage points lower than that of all social groups. However, access to banking services and grid electricity are considerably lower.

B. Scheduled Areas of Assam

62. The tribal people normally live in contiguous areas; and their lives are closely associated with the nature – streams, trees, plants, animals etc. It is therefore recognized that maintaining their identities would invariably mean keeping their traditional environ intact with them. Given the contiguous inhabitations, it also becomes simpler to have area approach for development activities and also regulatory provisions to protect their interests. In order to protect the interests of the tribal population, provision of Sixth Schedule is enshrined in the Constitution of India under Articles 244(2) and 275(1)⁵ to enable autonomous administration of the tribal areas of Assam. Six tribal districts of Assam: Karbi Anglong, Dima Hasao, Kokrajhar, Chirang, Baksa & Udalguri have been declared as the Scheduled Areas.

Figure 3: Sixth Scheduled Areas of Assam (in Green Colour)



63. The administration of these autonomous areas is vested in the Autonomous Councils established as per the provisions laid down in the Sixth Schedule. These councils are endowed with legislative, judicial executive and financial powers. They are also expected to oversee the traditional bodies in local tribes. The Autonomous Councils have power to make laws related to land administration and inheritance of property, management of forest and water-resources, regulation of Jhum cultivation practice, establishing village or town committees and matter relating to tribal administration, marriage and social customs. The Autonomous Councils of Assam have been conferred with additional powers to make laws within its areas on delegated subjects.

⁵ Constitution of India, SIXTH SCHEDULE [Articles 244(2) and 275(1)] Provisions as to the Administration of Tribal Areas in [the States of Assam, Meghalaya, Tripura and Mizoram] <https://www.mea.gov.in/Images/pdf1/S6.pdf>

C. Tribal Scenario of the Project Area

64. The proposed CRBIFRERMP covers five districts of Assam, none of which fall under any of the scheduled area districts predominantly inhabited by the tribal population. Among the five districts falling under the Project, Goalpara has the highest rate at 22.97% and Tinsukia has the lowest rate at 6.18% of tribal population. These tribal communities include those that have migrated from the tribal groups belonging to the scheduled areas. Details of tribal populations in project districts are presented in the Table 30.

Table 30: Number ST Population in Project Area

S.N.	State/District	Total Population	ST population	%
1	Assam State	3,12,05,576	38,84,371	12.45
2	Goalpara	10,08,183	2,31,570	22.97
3	Morigaon	9,57,423	1,36,777	14.29
4	Tinsukia	13,27,929	82,066	6.18
5	Dibrugarh	13,26,335	1,02,871	7.76
6	Kamrup Rural	15,17,542	1,82,038	12.00

Source: Census of India, 2011

65. The tribe wise population of Goalpara district is presented in the Table 31.

Table 31: Tribe wise Population in Goalpara District

Sl. No.	Name of Tribe	Male	Female	Total
1	Boro, Borokachari	20,535	20,689	41,224
2	Deori	3	6	9
3	Kachari, Sonwal	6	4	10
4	Lalung	18	12	30
5	Mech	9	6	15
6	Miri	11	10	21
7	Rabha	51,900	51,857	1,03,757
8	Dimasa	1	1	2
9	Hajong	4,990	5,031	10,021
10	Garo	35,976	35,476	71,452
Total		1,16,013	1,15,557	2,31,570

Source: Census of India, 2011

66. The socio-economic status of ST households in the Project district i.e. Goalpara as per the socio-economic caste census of 2011 shows that out of 46,452 ST households residing in the district, 30% households are landless. Among other indicators, it reveals that 5% of households are having non-agricultural enterprises, 2% are working in various Government positions and 0.15% are engaged in private sectors. The details presented in the Table 32.

Table 32: Socio Economic Status of ST households in Goalpara

S.N.	Total	Number	%
1	Total number of Households	46,452	100
2	Landless	13,957	30.05%
3	Having non-agricultural enterprises	2,112	4.55%

4	Salaried job (Government)	3,974	2.09%
5	Salaried job (Public)	146	0.08%
6	Salaried job (Private)	282	0.15%

Source: Socio-Economic Caste Census 2011

D. Project Impact on Indigenous People

67. Under output 1 of the project there will be infrastructure development, which will have IR impacts. However, as per the Project census survey, no tribal household is affected under this subproject. Output 1 will also, through AADB, develop, implement, and improve, guide, and supervise pilot nature-based solutions including relevant research and dissemination of research results. The pilots will provide employment opportunities for riverine rural poor including ST population if any, and as the pilots can be upscale to broader implementation, more employment opportunities will be created. The purposes of the pilot is to prevent erosion of the slopes of embankments, to plan and promote wetland revival and biodiversity, and to promote siltation on possibly reclaimed land. Therefore, the impacts are expected to have positive impacts to ST communities including protection of their lands and livelihoods from floods and improved livelihoods opportunities.

68. Under output 3 of the project, livelihoods development opportunities will be offered on a voluntary basis to community members and most specifically women and disadvantaged groups, including STs. Interventions will have no IR impacts and will include development of weaving centers, trainings, and access to materials and market for self-help groups integrated into the weaving centers, climate resilient seed growing and improved agricultural practices, youth skills training, rehabilitation of markets, and the graduation approach which will provide mentoring and livelihoods support around agriculture and fisheries. AADB will also rehabilitate 5 nurseries (1 in each of the 5 districts covering the 4 subprojects) owned by the Forestry Department (FD) and entirely on land already owned by FD. The nurseries will be managed with AADB staff or outsourced staff of AADB. All equipment for rehabilitation and the seeds for the nature-based solutions will be procured under the project through FREMAA and provided to AADB. Villagers (to be selected by AADB with criteria including such as women and disadvantaged groups including STs may work in the nurseries.

69. Given the low representation of STs in the project area, and given that the project is not targeting solely STs, the project will ensure that the patterns chosen for training in the weaving centers are Assamese and not IP patterns so as to protect IPs' traditional knowledge from being commercialized by non-IP persons. Further, the project will ensure that there are no adverse impacts to IPs identity, culture, and customary livelihoods. Participation in all livelihoods activities will be on a voluntary basis only, and the interventions are expected to have positive benefits only to STs who choose to participate.

70. The general project impacts to the tribal people are assessed based on the following criteria: (a) customary rights of use and access to land and natural resources; (b) Customary governance system; (c) Cultural practice; (d) Language used; (e) socioeconomic status; (f) health, education, livelihood, and social security status; and (g) the level of vulnerability of the affected Indigenous Peoples community.

- a) Customary right to land and natural resources: The customary right to land is prevalent only amongst the hills tribal people of Assam viz. Karbi's and Dimasa's of Karbi Anglong and Dima Hasao Autonomous hills districts of Assam. It is confirmed that there is no

such customary use of land or any other natural resources in this subproject affected area. [SEP]

- b) Customary Governance System: There is no customary governance system prevalent amongst the tribe in the subproject affected area. They follow the governance system similar to the other mainstream communities of Assam. [SEP]
- c) Cultural Practice: The cultural practices of tribal people are similar to the mainstream people of Assam though there is diversity. The tribal people living within this subproject area participate in the common cultural practices though they have their own practice in the scheduled area. [SEP]
- d) Language: Though the tribal families residing the subproject area have their own dialect, they do not have any script and follow Assamese as their medium of instruction in schools and also use Assamese language for all official correspondences. [SEP]
- e) Socioeconomic status: The socio-economic status of the tribal people is similar to the mainstream community of Assam. [SEP]
- f) Health, education, livelihood, and social security status: The health, education, livelihood, and social security status of the tribal people are similar to the mainstream people of Assam, especially those who live near the flood prone areas of Assam. STs access the same privileges as all Asamese peoples, such that ST children participate mainstream schooling and health services.
- g) Level of vulnerability of the affected Indigenous Peoples community: The level of vulnerability of the affected tribal community due to the project activity is the same as those of the non-tribal mainstream community. However, no negatively affected families enumerated under this subproject.

71. There will be no adverse negative impacts to the tribal affected persons on their socio-cultural as well as economic life. However, there will be positive impact of the project on their economic life as the flood protection measures will save them from the problem of flooding thereby improving their economic life as most of the affected tribal persons depend on agriculture and related activities for their livelihood. Further, there will be positive impact on the social and health aspects of the life of the affected tribal persons as the consequent negative impacts of flood to their social and health will be minimized due to flood protection activities. Considering the tribal people as vulnerable or DAG, special assistance provision has been made in the entitlement matrix of this resettlement plan. There will be a positive impact on any IPs that choose to participate in the output 3 livelihoods interventions.

V. STAKEHOLDERS CONSULTATION AND PARTICIPATION

A. Stakeholders in the Project

72. Consultations with various stakeholders were carried out during various phases of project preparation. The stakeholders in the project are both primary and secondary. The primary stakeholders are project displaced persons (DPs), project beneficiaries, Executing Agency, Implementing Agency especially the officials in FREMAA and WRD. The secondary stakeholder includes district magistrates and the revenue official, village heads, head of Gram Panchayat, village administrative officers, NGOs, civil society organisations, and business communities in the area.

B. Public Consultation in the Project

73. Public consultations were arranged at the stage of project preparation to ensure peoples' participation in the planning phase of this project and to treat public consultation and participation as a continuous two-way process beneficial in project planning and implementation. Aiming at promotion of public understanding and fruitful solutions of developmental problems such as local needs and problem and prospects of resettlement, various sections of DPs and other stakeholders were consulted through focus group discussions and individual interviews.

C. Methods of Public Consultation

74. Consultations and discussions were held along the project with the affected families and other stakeholders. All displaced households were consulted while interacting with them during the project census survey. Consultation meetings were organized to get wider public input from both the primary and secondary stakeholders. The consultation methods followed to elicit required information (their views & opinions) are detailed below in Table 33.

Table 33: Methods of Public Consultations

Stakeholders	Consultation Method
Displaced Persons	Through Census Survey involving head of the household as respondent
Village Head/representative of APs	Through Focus Group Discussions (FGD) at affected villages
Local communities	Through Focus Group Discussions (FGD) at affected villages
Women's groups	Through Census survey and Focus Group Discussions (FGD) at affected villages
Vulnerable groups (SC, ST, BPL)	Through Focus Group Discussions (FGD) at affected villages
Executing Agency, Implementing Agency	Individual interview, discussion, joint field visit
Line Departments/Agencies	Individual meeting/interview, discussion

D. Scope of Consultation and Issues

75. All the survey and consultation meetings were organised to provide free and prior information to the displaced persons and participants. Women members of the survey team

assisted women to present their views on their particular concerns. During the consultation process efforts were made by the survey teams to:

- (i) ascertain the views of the DPs, with reference to the project proposal and possible impacts;
- (ii) understand views of the community on land acquisition, resettlement issues and rehabilitation options;
- (iii) identify and assess the major socio-economic characteristics of the villages to enable effective planning and implementation;
- (iv) obtain opinion of the community on issues related to the impacts on common property and relocation of the same;
- (v) examine DPs' opinion on problems and prospects of flood related issues;
- (vi) identify people's expectations from project and their absorbing capacity;
- (vii) finally, to establish an understanding for identification of overall developmental goals and benefits of the project.

76. The first level of interaction and consultation with the stakeholders started during the initial stage of project while identifying the land use and ownership details of identified reaches and affected land parcels. The field supervisors appointed by FREMAA for each of the subproject districts conducted joint verification of land with the officials from revenue departments. The second level of consultation was carried out during the Project census survey through direct interaction with affected households and conducting focused group discussions in major villages/locations. The details of FGDs conducted during the census survey are presented in the Table 34.

Table 34: Details of Consultations Under the Project

S. N.	Name of Village	FGD Type	Date of Consultation	Participants		
				Male	Female	Total
1	Baladmari	General	06-04-2023	13	14	27
2	Hurkakusi	General	13-04-2023	9	2	11
3	Karbala	General	13-04-2023	8	12	20
4	Kathuri	General	15-04-2023	19	0	19
5	Silar vita	General	17-04-2023	10	0	10
6	Takimari	Women	18-04-2023	0	11	11
7	Karbala	Women	13-04-2023	0	20	20
8	Kathuri	Women	15-04-2023	0	17	17
Total				59	76	135

E. Findings of Focused Group Discussions

77. During the resettlement survey, FGDs were conducted in affected villages along the project alignment. The participants in these FGDs are not limited to the place of meeting or DPs only but also included the other interested parties from the affected villages and beneficiaries under the Project. The survey team pre informed the village head and invited all villagers to attend the FGD on a pre-fixed date and interested persons have attended the meeting accordingly.

78. In addition to the individual consultation with all displaced households during census survey, a total of 135 persons (59 male and 76 female) were consulted separately in 5 general FGDs attended by male and female and 3 women specific FGDs. Some of the major issues that

were discussed and feedback received from the villagers during the course of the consultations and measures taken are summarized in the Table 35. A detail of consultation including the list of participants and consultation photographs are presented in the **Appendix-3**.

Table 35: Summary findings of Consultation

Issue	Discussion/Suggestion	Measures Taken
Loss of land/Shelter and relocation	<p>The consultations highlighted many hindrances that come along with loss of land or shelter and relocation. The inhabitants of these villages are into agrarian activities and being main source of income. But relocation always comes with its own disadvantages affecting income, lifestyle, culture etc. People have already lost huge land and shelter due to erosion and flood over the years</p> <p>Highlighting the response on recent major soil erosion which was in 2020-22 in which they have lost most of their land and shelter.</p> <p>One statement also came repeatedly that the embankment protection measures are not sustainable.</p>	<p>This project will emphasize on the erosion management component and also it will prevent loss of land in near future with proper erosion management in those vulnerable areas</p>
Direct and Indirect dependency on water resources	<p>The consultations have also drawn some conclusions around their level of dependency on river and other water resources. Their dependency mainly revolved around fishing, irrigation for agricultural activities, bathing etc. These activities might get limited or restricted due to the constriction work.</p>	<p>There are several measures planned by the project authority to minimize negative impacts like – compensation and livelihood, land loss etc.</p> <p>The livelihood package design includes promoting alternative livelihood intervention in in and around the affected areas considering the livelihood pattern over the years of those communities</p>
Rate of compensation	<p>Compensation at replacement cost.</p>	<p>The rate of compensation will be decided as per market value and replacement cost will be given.</p>
Land acquisition and relocation	<p>According to the communities, the reliable source of information about project should be provided to affected persons directly and regular communication needs to take place between department and communities</p>	<p>There will be transparent communication from all the relevant departments with display of notice boards, distribution of leaflets and continued discussion with the community groups including the disadvantaged ones.</p>
Option for relocation	<p>Respondents have stated their preferences cash compensation.</p>	<p>The affected people will be given cash compensation for loss of their assets.</p> <p>The resettlement plan implementation support agency will assist the DPs during the process.</p> <p>The project will explore and arrange relocation sites in consultation with District Authority as feasible.</p>
Livelihood support or Income Restoration	<p>Most of the women are into livestock rearing, poultry, petty business etc. Though there are SHGs almost in all villages but they often tend to use the</p>	<p>Preference will be given to locals in construction work irrespective of any gender and abilities.</p>

Issue	Discussion/Suggestion	Measures Taken
	money for non-economic activities. They are not able to avail and access the opportunities on leveraging the benefits of SHGs for economic upliftment and holistic development of their families.	The livelihood package design includes enhancing the traditional skill set of the community and also to introduce new skills with linkage to the various skill development training centers and service providers in and around the affected communities
Consultation and participation	The respondents suggested for public consultation with the affected people. Regular communication with affected persons may be reliable source of information about the project planning / implementation /land acquisition. And they would like to participate in the construction activities and Provide community level support for the same throughout.	Public consultation will continue throughout the project cycle. Implementing agency will assist people in participation at various stages of implementation Apart from these different informative communication materials will be displayed and provided under the project for the best interest of the communities
Communication and accountability	People prefer to have direct communication with the reliable sources associated to the project. They are also very positive about participating in all the construction activities. A direct and reliable communication between affected people and department would help to ease the communication and avoid any muddle.	Public consultation will continue throughout the project cycle. Implementing agency will assist people in participation at various stages of implementation The three tier GRM services would support the communication process while establishing GRC and easy access to the offices with proper display of notice board with all the information. Any grievances received will be addressed through proper channel.

F. Consultation with Officials and Other Stakeholders

79. Other stakeholders in the project such as Executing Agency especially the officials in FREMAA, WRD staff and the concerned district administration and the revenue officials were also consulted on various issues especially related to land acquisition, involuntary resettlement and the mitigation measures. The details of some of such consultations are summarized in the Table 36.

Table 36: Details of Consultation with Officials

S. N.	Name and Designation	Issue discussed	Contacts No.
1	Mr. Rupak Kumar Mazumder (Deputy CEO, FREMAA)	Project Planning, Coordination for social safeguard due diligence.	
2	Mr. Deep Pegu (Additional Chief Engineer EAP Cell, WRD)	Project planning and technical requirement	
3	Mr. Abhishek Paul (Social Development Specialist, FREMAA)	Land Acquisition Planning, Coordination for social safeguard due diligence.	7399368519
4	Mr. Hiranjyoti Deka (Social Expert, WRD)	Land Acquisition Planning, Coordination for social safeguard due diligence.	7002081363
5	Mr. Suleman Ali Ahmad (EE Goalpara, WRD)	LA information, Social survey	8638112322

S. N.	Name and Designation	Issue discussed	Contacts No.
6	Chandan Kumar Nath AEE Goalpara, WRD)	LA information, Social survey	6002456667
7	Utpal Ray (AE Goalpara, WRD)	LA details, verification of impacts	9859635072
8	Dalim Barman (Field Supervisor, FREMAA)	LA details, verification of impacts	6003551861

G. Plan for Further Consultation in the Project

80. The effectiveness of the Resettlement and rehabilitation (R&R) program is directly related to the degree of continuing involvement of those affected by the Project. Several additional rounds of consultations with DPs will form part of the further stages of project preparation and implementation. The RP implementation support agency will be entrusted with the task of conducting these consultations during resettlement plan implementation, which will involve disclosure on compensation, assistance options, and entitlement package and income restoration measures suggested for the project. The consultation will continue throughout the project implementation period. The following set of activities will be undertaken for effective implementation of the resettlement plan:

- (i) In case of any change in engineering design/planning, the DPs and other stakeholders will be consulted for minimization of resettlement impacts, development of mitigation measures etc.
- (ii) Together with the RP implementation support agency, the PIU will conduct information dissemination sessions in the project area and solicit the help of the local community/leaders and encourage the participation of the DP's in RP implementation.
- (iii) During the implementation of resettlement plan, RP implementation support agency will organize public meetings, and will appraise the communities about the progress in the implementation of project works, including awareness regarding construction schedule.
- (iv) Consultation and focus group discussions will be conducted with the vulnerable groups like women, SC, ST, and OBC's to ensure that the vulnerable groups understand the process and their needs are specifically taken into consideration.
- (v) To ensure reasonable representation of women in the project planning and implementation, they will be specifically prioritized in consultation.

81. A Public Consultation and Disclosure Plan is prepared by PIU and RP implementation support agency for the project as per the format below in Table 37. This will be updated as per the project schedule.

Table 37: Future Public Consultation and Disclosure Plan

Activity	Task	Timing (Date/Period)	Agencies	Remarks
Public Notification	Notify eligibility cut-off date for NTH	July 2023	PIU/ RP implementation support agency	
Disclosure of resettlement plan	Translate resettlement plan in local language and disclose at PIU Office and Panchayat	July 2023	PIU / RP implementation support	

Activity	Task	Timing (Date/Period)	Agencies	Remarks
			agency	
Internet disclosure of the resettlement plan	Post resettlement plan on ADB and executing agency website	Aug 2023	ADB/ RP implementation support agency/PIU	
Distribution of R&R information leaflet	Prepare R&R information leaflet and distribute to DPs	Aug 2023	PIU/ RP implementation support agency	
Consultative meetings during joint measurement survey	Face to face meetings with DPs	Oct 2023	PIU / RP implementation support agency	
Disclosure of updated resettlement plan	Disclosure after joint measurement survey	Oct 2023	PIU / RP implementation support agency	
Disclosure of the final or updated resettlement plan	Final RP disclosed on ADB and executing agency website and to affected households and other stakeholders at PIU and/or Panchayat offices	Dec 2023	ADB/PIU	

H. Information Disclosure

82. To ensure transparency in planning and for further active involvement of DPs and other stakeholders the project information will be disseminated through disclosure of resettlement planning documents. The executing agency will submit the following documents to ADB for disclosure on ADB's website:

- (i) final resettlement plans endorsed by the executing agency after the census of displaced persons has been completed;
- (ii) where required, new resettlement plans or updated resettlement plans, and/or a corrective action plans prepared during project implementation; and
- (iii) resettlement monitoring reports and any other related reports.

VI. LEGAL AND POLICY FRAMEWORK

A. Objectives

83. The legal framework and principles adopted for addressing resettlement issues in the project have been guided by the existing legislation and policies of the Government of India (GOI), the Government of Assam and Asian Development Bank. Prior to the preparation of the resettlement plan, a detailed analysis of the existing national and state policies was undertaken and the section below provides details of the various national and state level legislations studied and their applicability for the project. This resettlement plan is prepared based on the review and analysis of all applicable legal and policy frameworks of the country and ADB policy requirements.

B. Applicable Policy and Legal Framework

84. The policy framework and entitlements for the project are based on National Laws: The Right to Fair Compensation and Transparency in Land Acquisition, Rehabilitation and Resettlement Act-2013 (RFCTLARRA, 2013) Assam RFCTLARR Rules, 2015, Land Acquisition through Direct Purchase by way of Negotiated Settlement for Public Purpose of all Departments in the State of Assam dated 7th March 2022, The Scheduled Tribes and Other Traditional Forest Dwellers (Recognition of Forest Rights) Act 2006, The Provisions of the Panchayats (Extension to the Scheduled Areas) Act 1996, and Rehabilitation Policy for Erosion Affected Families of Assam, 2020 and ADB SPS, 2009.

1. The Right to Fair Compensation and Transparency in Land Acquisition, Rehabilitation and Resettlement Act, 2013

85. The Right to Fair Compensation and Transparency in Land Acquisition, Rehabilitation and Resettlement Act, 2013 has been effective from January 1, 2014 after receiving the assent of the President of Republic of India. The Act replaced the Land Acquisition Act, 1894.

86. The aims and objectives of the Act include: (i) to ensure, in consultation with institutions of local self-government and Councils (Gram Sabhas) established under the Constitution of India, a humane, participative, informed and transparent process for land acquisition for industrialization, development of essential infrastructural facilities and urbanization with the least disturbance to the owners of the land and other affected families; (ii) provide just and fair compensation to the affected families whose land has been acquired or proposed to be acquired or are affected by such acquisition; (iii) make adequate provisions for such affected persons for their rehabilitation and resettlement; (iv) ensure that the cumulative outcome of compulsory acquisition should be that affected persons become partners in development leading to an improvement in their post-acquisition social and economic status and for matters connected therewith or incidental thereto.

87. Section 27 of the Act defines the method by which, market value of the land shall be computed under the proposed law. Schedule I outlines the proposed minimum compensation based on a multiple of market value. Schedule II through VI outline the resettlement and rehabilitation entitlements to landowners and livelihood losers, which shall be in addition to the minimum compensation per Schedule I. Additional details regarding the Act can be found in **Appendix-4**. The SGoA has already notified the Assam RFCTLARR Rules, 2015 confirming implementation of the RFCTLARR Act, 2013.

2. Land Acquisition Through Direct Purchase by way of Negotiated Settlement for Public Purpose of all Departments in the State of Assam dated 7th March 2022

88. To simplify and fast track the process of land procurement and to provide the land losers an opportunity to negotiate their cost of land, GoA has formulated a policy known as the “Land Acquisition through Direct Purchase by way of Negotiated Settlement for Public Purpose of all Departments in the State of Assam dated 7th March 2022”.

89. The policy will expedite land availability for the project in shorter time and has the provision for pre-informed negotiated settlements with the land owners and land will be possessed by paying agreed price directly to land owners through the District Level Land Purchase Committee (DLLPC) chaired by the Deputy Commissioner of the concerned districts. The land will be purchased through this policy if title-holders gives consent for 5 times the market value compensation, otherwise land will be acquired applying the RFCTLARR Act 2013. However, the purchase policy doesn't consider the R&R assistances to be provided under Schedule-II of the RFCTLARR Act-2013 and also not fully in compliance with the multiplier factors mentioned under the principal Act (MoRD notification dated 9th February 2016). Additional details regarding the purchase policy can be found in **Appendix-5**.

3. Rehabilitation Policy for Erosion affected families of Assam, 2020 (No. RGR.785/2014/91 dated 06/01/2021)

90. The Rehabilitation policy for erosion-affected families of Assam, 2021, will address those aggrieved families who are rendered landless, homeless or lost their homestead land or agriculture due to erosion. Additional details regarding the policy can be found in **Appendix 6**. Any landowners identified in this RP that are eroded before land purchase, will be facilitated to access the benefits of this Act.

4. The Scheduled Tribes and other Traditional Forest Dwellers (Recognition of Forest Rights) Act, 2006

91. This law provides for recognition of forest rights to Scheduled Tribes in occupation of the forest land prior to 13.12.2005 and to other traditional forest dwellers who are in occupation of the forest land for at least 3 generations i.e., 75 years, up to maximum of 4 hectares. These rights are heritable but not alienable or transferable.

5. The Provisions of the Panchayats (Extension to the Scheduled Areas) Act, 1996

92. One of the important provisions of this Act states “the Gram Sabha or the Panchayats at the appropriate level shall be consulted before making the acquisition of land in the Scheduled Areas for development projects and before re-settling or rehabilitating persons affected by such projects in the Scheduled Areas.

6. ADB's Safeguard Policy Statement (SPS), 2009

93. The objectives of ADB's SPS (2009) with regards to involuntary resettlement are: (i) to avoid involuntary resettlement wherever possible; (ii) to minimize involuntary resettlement by exploring project and design alternatives; (iii) to enhance, or at least restore, the livelihoods of

all displaced persons⁶ in real terms relative to pre-project levels; and (iv) to improve the standards of living of the displaced poor and other vulnerable groups.

94. ADB's SPS (2009) covers physical displacement (relocation, loss of residential land, or loss of shelter) and economic displacement (loss of land, assets, access to assets, income sources, or means of livelihoods) as a result of; (i) involuntary acquisition of land, or (ii) involuntary restrictions on land use or on access to legally designated parks and protected areas. It covers displaced persons whether such losses and involuntary restrictions are full or partial, permanent or temporary.

95. The three important elements of ADB's SPS (2009) are: (i) compensation at replacement cost for lost assets, livelihood, and income prior to displacement; (ii) assistance for relocation, including provision of relocation sites with appropriate facilities and services; and (iii) assistance for rehabilitation to enhance, or at least restore, the livelihoods of all displaced persons relative to pre-project levels and to improve the standard of living of displaced poor and other vulnerable groups.

C. Comparison of Government and ADB Policies

96. A significant development in Government statute is the notification of 'The Right to Fair Compensation and Transparency in Land Acquisition, Rehabilitation and Resettlement Act, 2013', which has significantly decreased the gaps between the Act and ADB's SPS. In particular, the Act would require social impact assessments for projects involving land acquisition. The Act also expands compensation coverage of the principal act by requiring that the value of structures, trees, plants, or standing crops damaged must also be included and the solatium being 100% of all amounts inclusive. The Act furthermore meets ADB requirement of all compensation to be paid prior to project taking possession of any land and provision of R&R support including subsistence grant and transportation cost.

97. The key difference between the Government and ADB's involuntary resettlement safeguards policy is with regards to the cut-off date for determining the eligibility for compensation and R&R assistance to all those who are affected by the project irrespective of the ownership title to the land. As per the provisions of RFCTLARR Act, the cut-off-date for title holders is the date of notification (under Sec 11) and/or the date of signing of agreement under purchase policy of SGoA and for non-titleholders affected by the acquisition of such land; they should have been living/working three years or more prior to the acquisition of the land. To bring the RP in line with ADB's requirements, in the case of land acquisition, the date of issue of notification will be treated as the cut-off date for title holders, and for non-titleholders such as squatters and encroachers, whom the Act does not recognize, the cut-off date will be the start date of the subproject census survey. In case of all affected non-titleholders, suitable compensation for loss of non-land assets and R&R assistance is proposed in the entitlement matrix of this RP. A comparison between Government Statutes and ADB's involuntary resettlement safeguards policy that provides gap-filling measures reflected in the entitlement matrix is presented in the Table 38.

⁶ According to ADB SPS-2009, in the context of involuntary resettlement, displaced persons are those who are physically displaced (relocation, loss of residential land, or loss of shelter) and/or economically displaced (loss of land, assets, access to assets, income sources, or means of livelihoods) as a result of (i) involuntary acquisition of land, or (ii) involuntary restrictions on land use or on access to legally designated parks and protected areas.

Table 38: Comparison of Government and ADB Policy

	Aspect	ADB Safeguard Requirement	Fair Compensation and Transference in Land Acquisition, Rehabilitation and Resettlement Act, 2013	Land Purchase Policy of Assam	Measures to Bridge the GAP
1	Screen the project	Screen the project to identify past, present, and future involuntary resettlement impacts and risks. Conduct survey and/or census of displaced persons, including a gender analysis, specifically related to resettlement	4 (I) it is obligatory for the appropriate Government intends to acquire land for a public purpose to carry out a Social Impact Assessment study in consultation with concern Panchayat, Municipality or Municipal Corporation, as the case may be, at village level or ward level in the affected area. The Social Impact Assessment study report shall be made available to the public in the manner prescribed under section 6.	Screening of minimum land requirement	Screening of all sub-projects in line with the IR checklist of ADB, towards enabling identification of the potential resettlement impacts and associated risks.
2	Consultation with stake holders and establish grievance redress mechanism	Carryout consultations with displaced persons, host communities and concerned NGOs. Inform all displaced persons of their entitlements and resettlement options	Whenever a Social Impact Assessment is required to be prepared under section 4, the appropriate Government shall ensure that a public hearing is held at the affected area, after giving adequate publicity about the date, time and venue for the public hearing, to ascertain the views of the affected families to be recorded and included in the Social Impact Assessment Report. The Land Acquisition Rehabilitation and Resettlement Authority shall be established in each State by the concerned State Government to hear disputes arising out of projects where land acquisition has been initiated by the State Government or its agencies.	Consultation with APs during negotiation	No gap between ADB's Safeguard Policy Statement (2009) and FCTLARR. The project will ensure meaningful consultation through out project planning and implementation as per requirement of ADB SPS.
3.	Improve, or at least restore, the livelihoods of all displaced, and payment at replacement cost	Improve or restore the livelihoods of all displaced persons through: (i) land-based resettlement strategies; (ii) prompt replacement of assets with access to assets of equal or higher value, (iii)	The Collector having determined the market value of the land to be acquired shall calculate the total amount of compensation to be paid to the land owner (whose land has been acquired) by including all assets attached to the land. Livelihood losers are eligible for various rehabilitation grants.	25% additional cost of market value added in lieu of R&R measures	For titleholders, there is no gap with the ADB's Safeguard Policy Statement (2009). Assets to be compensated at replacement cost without depreciation and other Livelihood assistances and

	Aspect	ADB Safeguard Requirement	Fair Compensation and Transference in Land Acquisition, Rehabilitation and Resettlement Act, 2013	Land Purchase Policy of Assam	Measures to Bridge the GAP
		prompt compensation at full replacement cost for assets that cannot be restored, and (iv) additional revenues and services through benefit sharing schemes where possible.			income restoration measures will be included. Gap exists for non-titleholders as the above does not apply to such occupants of Government land. Entitlement Matrix outlines compensation for lost non-land assets and assistance for livelihood loss
4.	Assistance for displaced persons	Provide physically and economically displaced persons with needed assistance	Schedule I, provides market value of the land and value of the assets attached to land. Schedule II provides R&R package for land owners and for livelihood losers including landless and special provisions for Scheduled Tribes.	R&R package provided under Schedule II of RFCTLARR not followed in valuation	No gap between for titleholders under RFCTLARR; however, gap exists for nontitle holders occupying Government land. No R&R assistance under Assam policy Entitlement Matrix outlines compensation and assistance for titled and non titled DPs.
5.	Improve standard of living of displaced vulnerable groups	Improve the standards of living of the displaced poor and other vulnerable groups, including women, to at least national minimum standards	FCTLARR only provide special provisions scheduled tribe and scheduled caste in the scheduled area.	None	Provisions outlined in ADB's Safeguard Policy Statement (2009) will be followed for the project
6.	Negotiated Settlement	Develop procedures in a	FCTLARR only apply in case of land acquired/purchased for	Yes	Provisions outlined in ADB's

	Aspect	ADB Safeguard Requirement	Fair Compensation and Transference in Land Acquisition, Rehabilitation and Resettlement Act, 2013	Land Purchase Policy of Assam	Measures to Bridge the GAP
		transparent, consistent, and equitable manner if land acquisition is through negotiated settlement to ensure that those people who enter into negotiated settlements will maintain the same or better income and livelihood status	PPP projects and for Private Companies. Section: 2. (2), and 46.		Safeguard Policy Statement (2009) will be followed for the project.
7.	Compensation For non-title holders	Ensure that displaced persons without titles to land or any recognizable legal rights to land are eligible for resettlement assistance and compensation for loss of non-land assets.	Partially covered. Non-titleholders on acquired land area is only included but not clear about non-titleholders in existing govt. land	None	Provisions outlined in ADB's Safeguard Policy Statement (2009) will be followed for the project.
8.	Requirement of resettlement plan	Prepare a resettlement plan / indigenous peoples plan elaborating on displaced persons' entitlements, the income and livelihood restoration strategy, institutional arrangements, monitoring and reporting framework, budget, and time-bound implementation schedule.	Preparation of Rehabilitation and Resettlement Scheme including time line for implementation. <i>Section: 16. (1) and (2).</i> Separate development plans to be prepared. <i>Section 41</i>	None	No gap between ADB's Safeguard Policy Statement (2009) and FCTLARR. Resettlement plan will be prepared for project with impact.
9.	Public disclosure	Disclose a draft resettlement plan, including documentation of the consultation process in a timely manner, before project appraisal, in	Under clause 18, the Commissioner shall cause the approved Rehabilitation and Resettlement Scheme to be made available in the local language to the <i>Panchayat</i> , Municipality or Municipal Corporation. As the case may	None	In addition to the publishing of the approved resettlement plan, the RP includes provision for disclosure of the

	Aspect	ADB Safeguard Requirement	Fair Compensation and Transference in Land Acquisition, Rehabilitation and Resettlement Act, 2013	Land Purchase Policy of Assam	Measures to Bridge the GAP
		an accessible place and a form and language(s) understandable to displaced persons and other stakeholders. Disclose the final resettlement plan and its updates to displaced persons and other stakeholders	be, and the offices of the District Collector, the Sub-Divisional Magistrate and the <i>Tehsil</i> , and shall be published in the affected areas, in such manner as may be prescribed and uploaded on the website of the appropriate Government.		various documents pertaining to resettlement plan implementation.
10.	Cost of resettlement	Include the full costs of measures proposed in the resettlement plan and indigenous peoples plan as part of project's costs and benefits. For a project with significant involuntary resettlement impacts and / or indigenous peoples plan, consider implementing the involuntary resettlement component of the project as a stand-alone operation.	16. (l) Upon the publication of the preliminary notification under sub-section (/) of section 11 by the Collector, the Administrator for Rehabilitation and Resettlement shall conduct a survey and undertake a census of the affected families, in such manner and within such time as may be Prescribed, which shall include: (a) particulars of lands and immovable properties being acquired of each affected family; (b) livelihoods lost in respect of land losers and landless whose livelihoods are primarily dependent on the lands being acquired; (c) a list of public utilities and Government buildings which are affected or likely to be affected, where resettlement of affected families is involved; (d) details of the amenities and infrastructural facilities which are affected or likely to be affected, where resettlement of affected families is involved; and (e) details of any common property resources being acquired'	Only negotiated price of land and non-land assets	No gap between ADB's Safeguard Policy Statement (2009) and FCTLARR. Cost of resettlement will be covered by the executing agency.
11.	Payment of compensation before taking over possession	Pay compensation and provide other resettlement entitlements before physical or economic displacement. Implement the	38 (l) The Collector shall take possession of land after ensuring that full payment of compensation as well as rehabilitation and resettlement entitlements are paid or tendered to the entitled persons within a period of three months	Yes	No gap between ADB's Safeguard Policy Statement (2009) and FCTLARR.

	Aspect	ADB Safeguard Requirement	Fair Compensation and Transference in Land Acquisition, Rehabilitation and Resettlement Act, 2013	Land Purchase Policy of Assam	Measures to Bridge the GAP
		resettlement plan under close supervision throughout project implementation.	for the compensation and a period of six months for the monetary part of rehabilitation and resettlement entitlements listed in the Second Schedule commencing from the date of the award made under section 30.		
12.	Monitoring	Monitor and assess resettlement outcomes, their impacts on the standards of living of displaced persons, and whether the objectives of the resettlement plan have been achieved by taking into account the baseline conditions and the results of resettlement monitoring. Disclose monitoring reports.	48 (I) The Central Government may, whenever necessary for national or inter-State projects, constitute a National Monitoring Committee for reviewing and monitoring the implementation of rehabilitation and resettlement schemes or plans under this Act.	None	For project, monitoring mechanism and frequency will follow ADB's Safeguard Policy Statement (2009) based on categorization.

D. Involuntary Resettlement Safeguard Principles for the Project

98. Based on the above analysis of Government provisions and ADB policy, the following resettlement principles are adopted for this project:

- (i) Screen the project early on to identify past, present, and future involuntary resettlement impacts and risks. Determine the scope of resettlement planning through a survey and/or census of displaced persons, including a gender analysis, specifically related to resettlement impacts and risks. Measures to avoid and minimize involuntary resettlement impacts include the following: (a) explore alternative alignments or locations which are less impacting, (b) ensure the appropriate technology is used to reduce land requirements, and (c) modify the designs, cross sections, and geometrics of components to minimize the ROW and ensure involuntary resettlement is avoided or minimized.
- (ii) Carry out meaningful consultations with displaced persons, host communities, and concerned non-government organizations (NGOs). Inform all displaced persons of their entitlements and resettlement options. Ensure their participation in planning, implementation, and monitoring and evaluation of resettlement programs. Pay particular attention to the needs of vulnerable groups, especially those below the poverty line, the landless, the elderly, women and children, and indigenous peoples, and those without legal title to land, and ensure their participation in consultations. Establish a grievance redress mechanism to

receive and facilitate resolution of the concerns of displaced persons. Support the social and cultural institutions of displaced persons and their host population. Where involuntary resettlement impacts and risks are highly complex and sensitive, compensation and resettlement decisions should be preceded by a social preparation phase.

- (iii) Improve, or at least restore, the livelihoods of all displaced persons through; (i) land-based resettlement strategies when affected livelihoods are land based where possible or cash compensation at replacement cost for land when the loss of land does not undermine livelihoods, (ii) prompt replacement of assets with access to assets of equal or higher value, (iii) prompt compensation at full replacement cost for assets that cannot be restored, and (iv) additional revenues and services through benefit sharing schemes where possible.
- (iv) Provide physically and economically displaced persons with needed assistance, including the following: (a) if there is relocation, secured tenure to relocation land, better housing at resettlement sites with comparable access to employment and production opportunities, integration of resettled persons economically and socially into their host communities, and extension of project benefits to host communities; (b) transitional support and development assistance, such as land development, credit facilities, training, or employment opportunities; and (iii) civic infrastructure and community services, as required.
- (v) Improve the standards of living of the displaced poor and other vulnerable groups, including women, to at least national minimum standards. In rural areas provide them with legal and affordable access to land and resources, and in urban areas provide them with appropriate income sources and legal and affordable access to adequate housing.
- (vi) Develop procedures in a transparent, consistent, and equitable manner if land acquisition is through negotiated settlement⁷ to ensure that those people who enter into negotiated settlements will maintain the same or better income and livelihood status.
- (vii) Ensure that displaced persons without titles to land or any recognizable legal rights to land are eligible for all compensation, relocation and rehabilitation measures, except land.
- (viii) Prepare a resettlement plan elaborating on the entitlements of displaced persons, the income and livelihood restoration strategy, institutional arrangements, monitoring and reporting framework, budget, and time-bound implementation schedule. This resettlement plan will be approved by ADB prior to contract award.
- (ix) Disclose a draft resettlement plan, including documentation of the consultation process in a timely manner, before project appraisal, in an accessible place and a form and language(s) understandable to displaced persons and other stakeholders. Disclose the final resettlement plan and its updates to displaced persons and other stakeholders.

⁷ ADB SPS 2009 (Safeguards Requirements 2) does not apply to negotiated settlements. The policy encourages acquisition of land and other assets through a negotiated settlement wherever possible, based on meaningful consultation with affected persons, including those without title to assets. A negotiated settlement will offer adequate and fair price for land and/or other assets. Also, an independent external party will be engaged to document the negotiation and settlement processes. In cases where the failure of negotiations would result in expropriation through eminent domain or the buyer could acquire the property regardless of its owner's decision to sell it or not, will trigger ADB's involuntary resettlement policy. The Safeguard Requirements 2 will apply in such cases, including preparing a resettlement plan.

- (x) Conceive and execute involuntary resettlement as part of a development project or program. Include the full costs of resettlement in the presentation of project's costs and benefits. For a project with significant involuntary resettlement impacts, consider implementing the involuntary resettlement component of the project as a stand-alone operation.
- (xi) Pay compensation and provide other resettlement entitlements before physical or economic displacement. Implement the resettlement plan under close supervision throughout project implementation.
- (xii) Monitor and assess resettlement outcomes, their impacts on the standard of living of displaced persons, and whether the objectives of the resettlement plan have been achieved by taking into account the baseline conditions and the results of resettlement monitoring. Disclose monitoring reports.
- (xiii) Permanent land acquisition under the project shall be executed as per the "Land Acquisition Through Direct Purchase by way of Negotiated Settlement for Public Purpose of all Departments in the State of Assam dated 7th March 2022", which will provide 25% higher on the compensation rate determined through the RFCTLARR Act – 2013.
- (xiv) In case of land for which negotiation could not be achieved and/or processed for direct purchase due to ownership dispute and legal issues, the same will be acquired through the Assam Land (Requisition and Acquisition) Act, 1964 with compensation and assistance as per the RFCTLARR Act-2013.
- (xv) For the land already eroded and submerged in the river water prior to the project and/or before signing of land agreement between the landowner and the Project authority, the affected landowner may claim for the eligible compensation and assistance as per the 'Rehabilitation Policy for Erosion Affected Families of Assam, 2020' (No. RGR.785/2014/91 dated 06/01/2021). Any such affected land identified and recorded through the project census survey and eroded before the execution of agreement would be dealt with the erosion policy and the IA would assist the APs in availing eligible benefits under the policy.
- (xvi) The land boundary recognized and recorded by the Revenue Department during the land identification survey will be considered as the erosion line and accordingly the ownership of land will be established under the Project.

E. Valuation of Assets as per RFCTLARR Act-2013

99. Land surveys for determining the payment of compensation will be conducted by the competent authority for land acquisition i.e. the Deputy Commissioner on the basis of updated official records and ground facts. The land records containing information like legal title, and classification of land will be updated expeditiously for ensuring adequate cost compensation and allotment of land to the entitled displaced persons. Records as they are on the cut-off date will be taken into consideration while determining the current use of land. The economically unviable residual land remaining after the land acquisition will be acquired as per the provisions of RFCT in LARR Act, 2013. The owner of such land/property if desired so, will have the right to seek acquisition of his entire contiguous holding/ property provided the residual land if is economically unviable. However, the land acquisition authority will decide on the viability and acquisition of such land under section 94 (1-4) of RFCTLARR Act, 2013 and his decision will be termed as final.

100. The methodology for verifying the replacement cost for each type of loss will be calculated based on the provision made in the RFCTLARR Act -2013, which takes account of

market value, additional solatium, applicable interest and therefore, equivalent to the replacement cost defined in the ADB's Safeguard Policy Statement (2009).

101. **Valuation of Land:** The District Collector/Deputy Commissioner shall determine the market value of the land with assessment of (a) the market value, if any, specified in the Indian Stamp Act, 1899 for the registration of sale deeds or agreements to sell, as the case may be, in the area, where the land is situated; or (b) the average sale price for similar type of land situated in the nearest village or nearest vicinity area; or (c) consented amount of compensation as agreed upon, whichever is higher.

102. Where the market value as per above method cannot be determined for the reason that: (a) the land is situated in such area where the transactions in land are restricted by or under any other law for the time being in force in that area; or (b) the registered sale deeds or agreements to sell for similar land are not available for the immediately preceding three years; or (c) the market value has not been specified under the Indian Stamp Act, 1899; the appropriate authority, the State Government concerned shall specify the floor price or minimum price per unit area of the said land based on the Price calculated in the manner specified in the above section (1) in respect of similar types of land situated in the immediate adjoining areas.

103. The market value calculated as per above method shall be multiplied by a factor of (a) 1 (one) to 2 (two) in rural areas based on the distance of project from Urban Area as notified by the State Government; and (b) one in urban areas. Solatium amount equivalent to 100% of the market value calculated on the basis of above (1 or 2) x 3.

Hence;

The cost of land in rural areas = X + 100% of X,

The cost of land in urban areas = X + 100% of X

Where X = Market Value as determined above x 1 to 2.

104. **Valuation of Structure:** The cost of buildings will be estimated based on updated Schedule of Rates (SoR) as on date without depreciation. Solatium will be added to the estimated market value of the structure for the titleholders as specified under the provision of RFCT in LARR Act -2013.

105. Even after payment of compensation, DPs will be allowed to take away the materials salvaged from their dismantled houses and shops and no charges will be levied upon them for the same. In case of any structures not removed by the DPs in stipulated 60 days period, a notice to that effect will be issued intimating that DPs can take away the materials so salvaged within 48 hours of their demolition; otherwise, the same will be disposed by the project authority without giving any further notice.

106. **Valuation of Trees and Crops:** Compensation for trees and crops will be based on their full replacement cost. The District Collector/Deputy Commissioner for the purpose of determining the market value of trees and plants attached to the land acquired, will use the services of experienced persons/agencies in the field of agriculture, forestry, horticulture, sericulture, or any other field, as may be considered necessary by him.

107. Trees standing on the land owned by the government will be disposed of through open auction by the concerned Revenue Department/ Forest Department. However, compensation for trees on government land owned by non-titleholders will be paid to the owners/occupiers. DPs will be provided with advance notice of three months prior to relocation and all

compensation and assistance will be paid to DPs at least 60 days prior to displacement or dispossession of assets.

108. For temporary impact on land and common resources, any land required by the project on a temporary basis will be compensated in consultation with landowners and will be restored to previous or better quality. Implementation issues can be found in the Entitlement Matrix.

F. Valuation Assets as per Assam Government's Purchase Policy

109. Based on the list of landowners agreed to provide consent under land purchase policy, it will be published inviting objections, within 1 month, regarding interest and ownership of the land etc., if any. District Level Land Purchase Committee (DLLPC) will prepare the valuation of the land and assets, if any. The DLLPC fixes prices as per provisions under Section 26-30 of the RFCTLARR Act-2013 and on multiplying factor as per the latest State Government Gazette Notification dated 23rd March 2023.

- 100% solatium on determined value provided on all assets on land.
- Also, structures are valued as per Schedule of Rates without depreciation.

110. The direct purchase rate is calculated as per provisions of Section 26 to 30 and Schedule I of RFCTLARR Act 2013 with the multiplier of market rate defined in Assam. As per the Assam land purchase policy, the landowners will get an incentive of additional 25%, inclusive of R&R Benefits, on the compensation will be calculated.

Hence, the Price of Direct Purchase (P) will be:

$$P = 2.5 \times \{(R \times M \times A) + (B + O)\} + \{0.12 \times Y \times (R \times A)\}$$

Where: R is the base rate of Land

M is the Multiplier

A is the affected area

B is the market value of Buildings

O be cost of all immovable assets & standing crops

Y is the proper or improper fraction of year from date of notification to award of compensation

G. Determination of Cost of Assistance as per RFCTLARR Act-2013

111. The project has adopted the unit costs for Rehabilitation and Resettlement assistance as available in RFCTLARR Act, 2013. The amounts given in the Entitlement Matrix are for the financial year 2013-14. Financial assistance and/or allowances to be appropriately indexed to the Consumer Price Index (CPI) to ensure real value of assistance from when it was affected in January 2014.

$$\text{Inflation Rate} = 100 \times \frac{\text{CPI January 2023} - \text{CPI January 2014}}{\text{CPI Jan 2014}}$$

$$= 100 \times \frac{178.4 - 139.7}{139.7}$$

$$= 27.7\%, \text{ say } 28\%$$

where, CPI Jan 2014 = 139.7 & CPI January 2023 = 178.4 in Assam with Base Year 2012 = 100

112. If payments are made after year 2023, then the CPI of that year, during which payment is made, will be used for calculation of inflation rate. The unit rates will be revised every year prior to March 31. All these unit rates have been updated as of March 2023 and are presented in Table 39.

Table 39: Unit rates revised as of March 2023

No	Entitlement	Unit rates as of January 2014 (in INR)	Revised as of March 2023 (rounded off to nearest INR)
1	Livelihood assistance (Lumpsum)	5,00,000	6,40,000
2	Livelihood assistance (Annuity)	2,000/per month for 12 months x 20 years	2,000/per month for 12 months x 20 years (to be adjusted every year as per CPI index)
3	One-time assistance for loss of Cattle shed/petty shop	25,000	32,000
4	One-time assistance for displaced artisan/small traders/small shops	25,000	32,000
5	Cash in lieu of house, if opted (as per indexed and updated figures at time of payment)		Amounts to be updated as per PMAY guidelines as prevalent at the time of implementation.
	Rural	1.3lakhs	
	Urban	1.5lakhs	
6	Transportation/ Shifting assistance for Displaced	50,000	64,000
7	Subsistence allowance for displaced @INR 3000 per month for 1 year	36,000	46,000
8	One-time Resettlement Allowance	50,000	64,000

H. Negotiated Settlement

113. The ADB SPS encourages acquisition of land and other assets through a negotiated settlement wherever possible, based on meaningful consultation⁸ with displaced persons, including those without title to assets. A negotiated settlement will offer adequate and fair price for land and/or other assets. Also, in case of negotiated settlement, an independent external party⁹ will be engaged by FREMAA to document the negotiation and settlement processes. The principles of this framework with regard to meaningful consultation processes, mechanisms for calculating the replacement costs of land and other assets affected and record-keeping requirements, will be followed while handling Negotiated Settlement. If negotiation fails, FREMAA will acquire land following the national legislation, the RFCTLARR Act, 2013 and ADB SPS.

⁸A process that (i) begins early in the Project preparation stage and is carried out on an ongoing basis throughout the project cycle; (ii) provides timely disclosure of relevant and adequate information that is understandable and readily accessible to affected people; (iii) is undertaken in an atmosphere free of intimidation or coercion; (iv) is gender inclusive and responsive, and tailored to the needs of disadvantaged and vulnerable groups; and (v) enables the incorporation of all relevant views of affected people and other stakeholders into decision making, such as project design, mitigation measures, the sharing of development benefits and opportunities, and implementation issues.

⁹An independent external party is a person not involved in the day-to-day implementation of the project and can include, for example, a consultant, a local university professor, local NGO representative, etc.

VII. ENTITLEMENTS, ASSISTANCE AND BENEFITS

A. Introduction

114. As per the social assessment and analysis of project impacts, the project will have three types of displaced persons:

- (i) persons with formal legal rights to land lost in its entirety or in part;
- (j) persons who lost the land they occupy in its entirety or in part who have no formal legal rights to such land, but who have claims to such lands that are recognized or recognizable under national laws; and
- (k) persons who lost the land they occupy in its entirety or in part who have neither formal legal rights nor recognized or recognizable claims to such land (will be eligible for compensation and assistance except compensation for land).

115. The involuntary resettlement requirements apply to all three types of displaced persons. The project involves land acquisition and therefore legal titleholders will be affected, the resettlement plan describes provision for all type of DPs and formulated the entitlement matrix.

B. Cut-off Date for Eligibility

116. For titleholders, the date of notification of intended acquisition (Sec 11) as per the provisions of RFCTLARR Act 2013, and/or the date of signing of agreement under purchase policy of SGoA will be treated as the cut-off date, and for non-titleholders the start date of project census survey for the subproject will be the cut-off date. The cut-off date for non-titleholders will be 03 April 2023, which was the start date of project census survey under this subproject. There will be adequate notification of cut-off date and measures will be taken to prevent encroachments/squatting after the cut-off date is established. Non-titleholders who settle in the affected areas after the cut-off date will not be eligible for compensation. They however will be given sufficient advance notice (up to 60 days) to vacate the premises and dismantle affected structures prior to project implementation. The project will recognize both licensed and non-licensed vendors and titled and non-titled households.

C. Project Entitlement

117. In accordance with the R&R policy adopted for this Project, all displaced households and persons will be entitled to a combination of compensation packages and resettlement assistance depending on the nature of ownership rights on lost assets and scope of the impacts including socio-economic vulnerability of the displaced persons and measures to support livelihood restoration if livelihood impacts are envisaged. The displaced persons will be entitled to the following six types of compensation and assistance packages:

- (i) Compensation for the loss of land, crops/trees at their replacement cost;
- (ii) Compensation for structures (residential/ commercial) and other immovable assets at their replacement cost;
- (iii) Assistance in lieu of the loss of business/wage income and income restoration assistance;
- (iv) Alternate housing or cash in lieu of house to physically displaced households not having any house site;
- (v) Assistance for shifting and provision for the relocation site (if required), and

- (vi) Rebuilding and/or restoration of common property resources/facilities.

118. **Loss of land** will be compensated at replacement cost plus refund of transaction cost (land registration cost, stamp duties etc.) incurred for purchase of replacement land within the time frame mentioned in the entitlement matrix. DPs with traditional title/occupancy rights will also be eligible for full compensation for land at replacement value. If the residual plot(s) becomes not viable three options are to be given to DP, subject to her/his acceptance, which are: (i) The DP remains on the plot, and the compensation and assistance paid to the tune of required amount of land to be acquired, (ii) Compensation and assistance are to be provided for the entire plot including residual part, if the owner of such land wishes that his residual plot should also be acquired by the implementing agency, the implementing agency will acquire the residual plot and pay the compensation for it. The viability of such plot would be certified by concerned Deputy Commissioner (DC) and concerned building department of the PWD. (iii) If the DP is from vulnerable group, compensation for the entire land by means of land for land will be provided if DP wishes so, provided that land of equal productive value is available. The replacement of land option will be considered by the DC while acquiring land wherever feasible alternate land is available. All fees, stamp duties, taxes and other charges, as applicable under the relevant laws, incurred in the relocation and rehabilitation process, are to be borne by the executing agency/implementing agency. Each titled holder family losing land will be entitled for following assistances.

- (i) One time resettlement allowance of Rs. 50,000.
- (ii) One time assistance option from: (i) Where jobs are created through the project, employment for at least one member of the affected family with suitable training and skill development in the required field; or (ii) one-time payment of Rs. 500,000.
- (iii) Subsistence allowance of Rs 36,000.
- (iv) Refund of stamp duty/registration charge as applicable.

119. **Loss of Structures** will be compensated at replacement value with other assistance to the both titleholders and non-titleholders. The details of entitlement will be as:

- (i) Compensation for structure at the replacement cost to be calculated as per latest prevailing basic schedules of rates (BSR) without depreciation.
- (ii) Right to salvage materials from structure and other assets with no deductions from replacement value.
- (iii) One-time Resettlement allowance of Rs. 50,000.
- (iv) One-time financial assistance of Rs. 25,000 to the families losing cattle sheds for reconstruction.
- (v) One-time financial assistance of Rs. 25,000 to the families of an artisan or self-employed
- (vi) One time shifting assistance of Rs. 50,000 towards transport costs etc.
- (vii) Landless non-titleholders DPs will be provided with alternate land for resettlement subject to availability of Government land in the Project area.

120. **Loss of livelihood due to loss of primary source of income** will be compensated through rehabilitation assistances. Details of entitlements for the above categories are described below:

- (i) One-time financial assistance of minimum Rs. 25,000 for skill up-gradation training to DPs opted for (one member of the affected family) income restoration.

- (ii) Preference in employment under the project during construction and implementation.
- (iii) Monthly Subsistence allowance of Rs. 3,000 for one year (total Rs. 36,000) from the date of award.

121. **Loss trees and crops** will be compensated by cash compensation. The entitlements to the DPs losing trees will be compensated for trees based on timber value at market price, and compensation for perennial crops and fruit trees at annual net product market value multiplied by remaining productive years; to be determined in consultation with the Forest Department for timber trees and the Horticulture Department for other trees/crops. Since there is no land acquisition under the subproject, no loss of trees is envisaged.

122. **Additional assistance to vulnerable households** (Vulnerable households includes BPL, SC, ST, Women Headed Households, disabled and elderly, landless and non-titleholders DPs) will be paid with special assistance as detailed below. The following provision in addition to the compensation for lost assets will ensure that the vulnerable people affected under the Project will be able to improve their standard of living or attain at least national minimal level.

- (i) One-time lump sum assistance of Rs. 50,000 to vulnerable households. This will be paid above and over the other.
- (ii) Receive preference in income restoration training program under the project.
- (iii) Preference in employment under the project during construction and implementation according to their acquired skills.
- (iv) Support in access to basic utilities and public services.

123. **Loss of community infrastructure/common property resources** will be compensated either by cash compensation at replacement cost to the community (registered trust, society or village committee as appropriate) or reconstruction of the community structure in consultation with the affected community. CPR clearing and reconstruction including any ceremonial/religious expenses to relocate such structures will be undertaken by civil works contractors, and the associated costs are incorporated in their contracts.

124. **Temporary Impacts** on agricultural land due to plant site for contractor etc will be eligible for cash compensation for loss of income potential including:

- (i) any land required by the project on a temporary basis will be compensated in consultation with the landholders;
- (ii) rent at market value for the period of occupation;
- (iii) compensation for assets at replacement cost;
- (iv) restoration of land to previous or better quality;
- (v) location of construction camps will be fixed by contractors in consultation with government and local community;
- (vi) 60 days advance notice regarding construction activities, including duration and type of temporary loss of livelihood;
- (vii) cash assistance based on the minimum wage/average earnings per month for the loss of income/livelihood for the period of disruption, and contractor's actions to ensure there is no income/access loss consistent with the EMP; and
- (viii) assistance to mobile vendors/hawkers to temporarily shift for continued economic activity.

125. **Any unanticipated impacts** due to the project will be documented during the implementation phase and mitigated based on provision made in the Entitlement Matrix of this resettlement plan.

D. Entitlement Matrix

126. All displaced persons will be entitled to a combination of compensation measures and resettlement assistance, depending on the nature of ownership rights of lost assets and scope of the impact, including social and economic vulnerability of the displaced persons. Unforeseen impacts will be mitigated in accordance with the principles of this framework. The Entitlement Matrix (**Table 40**) has been developed, that summarizes the types of losses and the corresponding nature and scope of entitlements in compliance with National/State Laws and ADB Policy. All compensation and assistance will be paid to the DPs prior to the displacement/relocation under the project.

Table 40: Entitlement Matrix

SN	Impact	Entitled Unit	Entitlements	Implementation Guidelines
A. Loss of Private Agricultural, Homestead & Commercial Land				
1	Loss of Land (agricultural, Homestead, commercial and Eksonia ¹⁰)	Affected family (Land owner/ Titleholder family and families with traditional land right/ occupiers)	<p>There are two options (1) Land acquired through RFCTL&RR Act, 2013 and (2) Land procured through direct purchase policy of SGoA.</p> <p>(i) Compensation/lease amount shall be calculated and payable in accordance with Sections 26 to 30 and Schedule 1 of RFCTLARR Act 2013.</p> <ul style="list-style-type: none"> • Compensation at market value of the land, including valuation of all assets (structures, trees, crops) attached to the land; multiplication factor as applicable; plus a "Solatium" equal to the amount of compensation (100%) for land including all attached assets. <p>(ii) Partial Impact on Land: In case only part of any land plot is affected, and its owner desires the whole plot be acquired on grounds that the plot has become uneconomic or has been severed due to LA (under Section 94), the competent authority can award compensation for remaining part of the plot or award 25% of actual value of the remaining land holding as additional compensation, allowing the owner to retain the remaining land plot, if agreeable. OR in case of consent, DLLPC¹¹ will consider acquiring remaining unviable parcel at the same rate.</p> <p>(iii) For land acquired under RFCTLARR Act 2013, rehabilitation and resettlement assistance as per</p>	<ul style="list-style-type: none"> • Under direct purchase, the landowners will get an incentive of 25%, on the compensation calculated as per provisions of Section 26 to 30, Valuation of immovable assets & Schedule I of RFCTLARR Act 2013. • R&R entitlements such as livelihood assistance, subsistence allowance, transportation cost, one-time resettlement allowance, provision of housing, choice of annuity or employment, etc.

10 Eksonia Land holder are not a Land Holder but a Settlement holder only to whom settlement of land is offered only for one year or three years, in rural and urban areas respectively.

11 A committee constituted at district level with negotiate land price with landowners and purchase required land through negotiated settlement. The concerned Deputy Commissioner is Chairman and Additional Deputy Commissioner (Revenue) as Member Secretary and with the member Revenue officials, representation from WRD, and may also have representation from other required departments.

			<p>Schedule II of the Act.</p> <ul style="list-style-type: none"> • Subsistence allowance of Rs 36,000. • Scheduled Castes and the Scheduled Tribes displaced from 'Scheduled Areas' will get additional Rs 50,000 • Resettlement Allowance of Rs 50,000. <p>(iv) If as a result of land acquisition, the affected family becomes landless or is reduced to the status of a "small" or "marginal" farmer,</p> <ul style="list-style-type: none"> • Assistance amount of Rs.5.0 lakhs • Each affected family shall be given a one-time "Resettlement Allowance" of Rs.50,000/- only. <p>(v) Support for livelihood restoration/ enhancement: livelihood training for self or for any of his/ her family member will be entitled to have the training from National Skill Development Corporation or Assam Skill Development Mission or Assam State Urban Livelihood Mission or Assam State Rural Livelihood Mission, as the case may be. Those who have undergone training will be given Rs. 25,000/- per family. The training cost will be borne by the Project Authority.</p> <p>(vi) Refund of stamp duty and registration charges at 6% and 8.5% respectively or as prevailing at the time of purchase, incurred for replacement land to be paid by the project; replacement land must be bought within a year from the date of payment of compensation to project affected persons.</p>	will be provided as per this EM.
B. Loss of Private Structures (Residential/Commercial)				
2	Loss of Structure (house, shop, building or immovable property or assets attached to the land)	Title Holder/ Owner	<p>(i) Cash compensation at replacement value, for loss of immovable assets as estimated u/s 29 of RFCTLARR Act 2013</p> <p>(ii) Lump-sum amount of Rs. 25,000/- to all families who lose cattle shed, or replacement cost of structure, whichever is higher.</p> <p>(iii) For each affected family of an artisan or self-employed or own non-agricultural land, that is displaced and must be relocated, and</p> <ul style="list-style-type: none"> - One-time assistance of Rs. 25,000/- would be payable; and - One-time subsistence grant of Rs. 36,000/- for each affected family who are displaced and required to relocate would be payable; <p>(iv) One-time financial assistance of Rs. 50,000/-for each displaced family towards shifting/transportation cost for shifting of the family, building materials, belongings, and cattle.</p> <p>(v) Right to salvage material from affected structures</p> <p>(vi) Two months advance notice to vacate structure from the date of payment of compensation</p> <p>(vii) Refund of stamp duty and registration charges for purchase of new alternative houses/shops at prevailing rates on the market value as determined. Alternative houses/shops must be bought within a year from the date of payment of</p>	In case of direct purchase, DLLPC with WRD will define typical immovable assets (that cannot be carried away without a reduction in value) of different category and fix the guidance price through expert/ valuator. This price of the asset is then calculated based on the guidance price on pro-rata basis. The minimum negotiated price shall not be less than market value and, in any case, not be lower than the compensation and other entitlements under RFCTLARR Act

			<p>compensation</p> <p>(viii) In case of partial impact, 25% additional award to be paid on compensation award for the affected part of the structure to enable damage repair where the owner/occupier of his/ her own will, interested to retain the remaining part of the structure, provided the unimpaired continuous use of the such structure is possible without hazards</p> <p>(ix) For commercial PAPs, support for livelihood restoration/ enhancement. Counseling, skill development/ training support shall be imparted through by RP implementation support agency, based on needs assessments. This assistance includes cost of training and financial assistance for travel/ conveyance and food. Project work opportunities too would be explored</p>	2013.
3	Loss of Structure (house, shop, building or immovable property or assets attached to the land)	Tenants/ Lease Holders	<p>(i) Registered lessees will be entitled to an apportionment of the compensation payable to structure owner as per applicable local laws.</p> <p>(ii) One-time financial assistance of Rs. 50,000/- as transportation and relocation cost in case of tenants, two months written notice will be provided to vacate. In case no notice provided to vacate structures, then three months' rental allowance will be provided in lieu of notice</p>	The lease amount for remaining period will be paid to the lessee and the same shall be deducted from the compensation amount of the owner.
C. Loss of Trees and Crop				
4	Standing trees, crops within ROW	Users and beneficiaries (Registered/ Un-registered tenants, contract cultivators, leaseholders & sharecroppers)	<p>(i) Cash compensation at market value for standing crop/ trees/ horticulture, as estimated u/s 29 of RFCTLARR Act 2013 & calculated by:</p> <ul style="list-style-type: none"> • Concerned Forest Department or similar authority for timber trees • Concerned State Agriculture Extension Department or similar authority for standing crops <p>(ii) Three months advance notice to project affected persons to harvest fruits, standing crops and removal of trees, or compensation in lieu as determined above.</p>	Registered/un-registered tenants, contract cultivators & leaseholders & sharecroppers will be eligible for compensation for trees and crops as per the agreement document or mutual understandings between the owner and the beneficiaries respectively.
D. Loss of Residential/ Commercial Structures by Non-Titleholders				
5	Impact on Structures/ other Assets of Squatters and Encroachers	Owners of Structures or Occupants of structures (Encroachers, Squatters) identified as per Project Census Survey	<p>For Residential Structures</p> <p>(i) The market value of structures and other immovable properties will be determined by PWD (Buildings) on the basis of relevant PWD Schedule of Rates (SoR) as on date without depreciation or replacement cost, whichever is higher.</p> <p>(ii) One-time subsistence grant of Rs. 36,000</p> <p>(iii) Shifting/transportation assistance of Rs.50,000/-</p> <p>(iv) Encroachers shall be given one months' notice to vacate occupied land.</p> <p>(v) Right to salvage the affected materials</p>	

			<p>For Commercial Structure (including Kiosk, petty shops)</p> <p>(vi) Compensation at PWD SoR without depreciation for structure</p> <p>(vii) One-time subsistence grant of Rs. 36,000</p> <p>(viii) One-time rehabilitation grant of Rs. 25,000/- for reconstruction of affected shop given to artisans</p> <p>(ix) Shifting/transportation assistance of Rs. 50,000/-</p> <p>(x) Encroachers /Squatters shall be given two months notice to vacate occupied structure</p> <p>(xi) Right to salvage the affected materials</p> <p>(xii) Support for livelihood restoration/ enhancement: livelihood training for self or for any of his/ her family member will be entitled to have the training from National Skill Development Corporation or Assam Skill Development Mission or Assam State Urban Livelihood Mission or Assam State Rural Livelihood Mission, as the case may be. Those who have undergone training will be given Rs. 25,000/- per family. The training cost will be borne by the Project Authority.</p> <p>(xiii) For alternative sites/houses, the land size will be equal to PMAY houses and construction cost same as that of the PMAY will be provided at prevailing rates.</p>	
E. Loss of Livelihood				
6	Loss of employment in non-agricultural activities or daily agricultural wages or other wage earners	Livelihood Loser	<ul style="list-style-type: none"> Subsistence allowance equivalent to Minimum Wages/Minimum Agricultural Wages for 3 months as per the department of labour (Present minimum wage is INR 343.16 as per Labour Commissioner Assam Notification ACL/41/2004/8264-330 dated 31 August 2022) Only agricultural labourers who are in fulltime / permanent employment of the landowner, or those affected full time employees of the affected business structures, will be eligible for this assistance. Seasonal agricultural labourers will not be entitled for this assistance 	
7	Temporary loss of business	Business Owners	Compensation for temporary loss of income due to loss of access shall be determined as per data on income collected during project census survey, and paid commensurate to the period of loss of income	
8	Temporarily loss of livelihoods due to restriction of access for fishing and boating	Livelihood Loser	Loss of income / livelihood due restriction of access for fishing and boating identified through project census survey will receive the equivalent of 3 months minimum wage as per district's rate or monthly income for 3 months, whichever is higher, as applicable from Project Authorities, i.e., respective PIUs.	
F. Additional Support to Vulnerable Group				
9	Special Vulnerable	Vulnerable affected families	(i) One-time vulnerability allowance of Rs. 50,000/-	

	Assistance	(TH and NTH)		
G. Loss of Community Infrastructure/Common Property Resources				
10	Community Assets	Affected community	Affected community assets will be replaced or rehabilitated or reconstructed and transfer to local authorities for maintenance/ augmentation. In case of community opted for compensation in lieu of reconstruction, compensation on market value shall be provided to the affected community. Alternate land will be explored (may be offered by the community or Gram Panchayat land or any other land agreed upon).	PIU/RP implementation support agency will carry out consultation with the affected community In case of relocation of religious structures, the cost of ceremonies and rituals required during shifting will be included/paid
11	Utilities such as water supply, drainage, sewerage, electricity, etc.	Affected community	Will be relocated and services restored prior to commencement of civil works. The project will ensure that utilities are relocated prior to commencement of civil works in accordance with the civil works schedule	
I. Temporary Impact During Construction				
12	Land and assets temporarily impacted during construction regardless of their legal status	Owners of Land and assets	Temporary losses incurred during construction will be paid by the contract or as determined below ¹² : i. Damaged structure: Compensation will be estimated as per latest Schedule of Rates (SOR) of Public Works Department, without depreciation. ii. Crops and Trees: Compensation for crops & tree damages will be estimated as per Section 29(3) of RFCTLARR Act. All temporary use of land outside right of way, would be done based on written /prior approval of landowner and contractor	
J. Provision of Alternate Relocation Site for Landless NTH				
13	Loss of residential and commercial structures belong to landless NTH due to the project	Landless NTH	The project will provide suitable alternative sites for relocation of landless NTH with basic minimum amenities subject to availability of suitable Government land in the locality.	

¹²These provisions will be added to the Bid Documents.

VIII. RELOCATION OF HOUSING AND SETTLEMENTS

A. Basic Provision for Relocation

127. The Project will provide replacement of structures or cash compensation at full replacement cost for lost structures or replacement cost compensation for partially damaged structures, and relocation assistance, according to the Entitlement Matrix. The executing agency will resettle or compensate non-titleholders for the loss of assets other than land, such as dwellings, shops, and also for other improvements to the land, at full replacement cost.

B. Need for Relocation

128. Despite the efforts made to minimize the resettlement impacts, the proposed project will affect residential and commercial structures as a result of which both physical and economic displacement will arise and need of relocation in the project. Measures are proposed through various provisions in this resettlement plan to mitigate negative social impacts caused up on displaced persons and communities by supporting relocation of affected households and by restoration of income to national minimum standard.

129. In the subproject, 166 residential structures owned by 86 households, 8 commercial structures owned by 6 households and 51 other secondary structures owned by 12 households are being affected as shown in Table 41. As per the census survey findings, only 86 households will require relocation under this subproject.

Table 41: Loss of Private Structure

Sl. No.	Type of Structure	No. of Structure	DHs
1	Residential Structure	166	86
2	Commercial Structure	8	6
3	Resi+ Commercial Structure	0	0
4	Other Private Structure	51	12
Total		225	104

Source: Project Census Survey, 2023

130. To understand the preferred relocation options, DPs were consulted during the census survey and out of 104 households losing structures 84 (80.77%) have opted for self-relocation and 20 (19.23%) have opted for project-based relocation. However, most of them (97%) opted for cash compensation against loss of their structure. The details are given in Table 42.

Table 42: DPs Choice on Relocation and Compensation

Sl. No.	Relocation Options	No. of Households	%	Compensation Option	No. of Households	%
1	Self-Relocation	84	80.77	Structure for Structure loss	3	2.88
2	Project Assisted Relocation	20	19.23	Cash for Structure loss	101	97.12
Total		104	100.00		104	100.0

Source: Project Census Survey, 2023

C. Relocation Strategy

131. For physically displaced non-titleholders, resettlement sites will be developed after ascertaining their choice and availability of suitable land in the subproject area. This will be a factor in deciding whether or not to develop suitable resettlement sites for small groups of physically displaced households. Those who have adequate land remaining will be encouraged to go for in-situ construction. As part of the implementation activity, the RP implementation support agency will consult all physically displaced households and will confirm their choice based on the options available to them. Further, during the implementation their preference to move into the nearest resettlement site would also be ascertained.

132. All the structures affected in the project as per provisions made in the entitlement matrix will be eligible for the following:

- (i) Compensation for structure will be paid at the replacement cost to be calculated as per latest prevailing basic schedules of rates (BSR) without depreciation.
- (ii) One-time resettlement allowance of Rs. 50,000 per affected household.
- (iii) Shifting assistance to all structures at @ of Rs. 50,000 per structure.
- (iv) Right to salvage materials from structure and other assets with no deductions from replacement value.
- (v) Provision of resettlement site for non-titleholders DPs

133. To help the DPs losing structures in getting all above entitlements and relocating themselves, following relocation strategy will be adopted in the project:

- (i) At least 60 days advance notice before demolition of structure.
- (ii) Their dismantled structures materials will not be confiscated, and they will not pay any fine or suffer any sanction.
- (iii) The RP implementation support agency will assist DPs during verification of assets and will provide necessary counseling on payment of compensation and assistance.
- (iv) The RP implementation support agency will assist the project authorities will obtain the DPs choice for resettlement sites selection of such sites in consultation with DPs.
- (v) The RP implementation support agency will assist the project authorities in ensuring a smooth transition (during the part or full relocation of the DPs), helping the DPs to take salvaged materials and shift.
- (vi) In close consultation with the DPs, the RP implementation support agency will fix the shifting dates agreed with the DPs in writing and the arrangements desired by the DPs with respect to their entitlements.
- (vii) In case of self-relocation also, the RP implementation support agency will assist the DPs in finding alternative land within the village if so desired by the DPs in consultation with village committee and other beneficiaries in the villages.

D. Development of Resettlement Sites

134. FREMAA will ensure that the resettlement site is suitable for housing purpose and will verify the ownership. Only those sites, which are suitable for housing and amenable for issue of titles, free from encumbrances and shall not cause any further land acquisition and resettlement impacts will be selected for relocation. The suitability of sites for housing will be confirmed from the District Administration and title will be issued to the DPs prior to the commencement of construction of houses. In case of resettlement sites, the minimum facilities described in Third

Schedule of the RFCTLARR Act, 2013 will be provided. Consultations with the displaced families will be held to ascertain their acceptance.

135. The RP implementation support agency, during the verification stage, will consult all DPs eligible for alternate housing, and seek their preference on whether they would like to move into a resettlement site, developed in accordance with the provisions of the Third Schedule of the RFCTLARR Act, or would want support for in-situ construction or would prefer to relocate themselves to their place of choice. Upon obtaining the choice from the eligible DPs and if adequate number of DPs have opted for moving into a resettlement site, the RP implementation support agency in consultation with FREMAA will estimate the requirement for resettlement site and the same will be submitted to the jurisdictional Deputy Commissioner. The preference of the DPs is required to be obtained again during joint verification as during the census and socio-economic survey majority of the DPs (80%) had opted for self-managed relocation as at that time the location of the resettlement site was not known and was not disclosed.

136. The jurisdictional Deputy Commissioner will take efforts to identify suitable government land free from encumbrance for resettlement site and if no land is identified within 1-month, the SIO will request the jurisdictional Circle Officer to initiate steps to purchase suitable land for the same and make necessary funds available with the Circle Officer. The land obtained/purchased for resettlement site will be provided with all amenities and facilities as stipulated in the Third Schedule of the RFCTLARR Act. Plots will be allotted to the DPs through public draw of lots and title will be issued to the DPs.

137. The DPs will be provided with built house in accordance with the provisions of the RFCTLARR Act and the EM of this RP. The stamp duty and registration charges for the house site and built house will be borne by FREMAA. In case of resettlement sites that are situated close to existing villages or urban areas, appropriate measures, such as ensuring identification of land for resettlement site near pre-project habitation and providing common facilities like community hall and playground for children, will be taken to integrate the host population and enhance the various common facilities for smooth integration of host population with resettlers.

E. Relocation Strategy for CPR

138. There are 10 common property resources reported to be affected under the sub-project. The CPRs will be either compensated at replacement cost to the community (registered trust, society or village committee as appropriate) or reconstruction of the community structure in consultation with the affected community. The RP implementation support agency will assist FREMAA in consultation and selection of alternate site for reconstruction of the CPR. CPR reconstruction including any ceremonial/religious expenses to relocate such structures will be undertaken by civil works contractors, and the associated costs are incorporated in their contracts.

IX. INCOME RESTORATION AND REHABILITATION

A. Loss of Livelihoods in the Project

139. The project impacts reveal that due to loss of land and commercial structures 258 households will experience loss of their livelihood. As per the findings of census survey, 250 owners of agricultural land, 6 owners of commercial structures and 2 commercial tenants doing business activity will be losing their livelihood due to the project. The details of impact on livelihoods in the project are summarized in the Table 43.

Table 43: Loss of Livelihoods in the Project

S. N.	Loss	Households	%
1	Owners of Agricultural land	250	96.90
2	Owners of Commercial Structure	6	2.33
3	Commercial Tenants	2	0.78
Total		258	100.00

Source: Project Census Survey, 2023

B. Provisions for Loss of Livelihood

140. In addition to the livelihood assistance provided un the EM, the Project will explore and attempt provide assistance such as access to credit facilities, training, and employment opportunities so that they can improve, or at least restore, their income-earning capacity, production levels, and standards of living to national minimum standard. The RP implementation support agency will prepare the micro plan with specific income restoration activities for each DPs at such appropriate time to enable the DPs to initiate restore their income in line with the construction schedule. The subproject entitlements for loss of livelihood include the following entitlements in accordance with the EM of this RP.

141. Project entitlement for Loss of livelihood by titleholder households will be the following:
- cash compensation at replacement cost for affected land as per RFCTLARR Act provisions and structure at scheduled rates without depreciation along with 100 percent solatium on market value of land and structure;
 - onetime payment of 5,00,000/- for each affected household or annuity policy that shall pay 2,000/- per month for 20 years with appropriate indexation to CPIAL for physically displaced persons due to more than 10 percent loss of land.
 - right to salvage affected materials;
 - one time assistance of 25,000 for each affected family of an artisan or self-employed or small trader and who has been displaced;
 - displaced families will receive monthly subsistence allowance of 3,000 for one year from the date of award;
 - shifting assistance of 50,000/- to the business owner, who is displaced, and
 - one time Resettlement Allowance of 50,000/- for affected household who is displaced.
 - The eligible and willing DPs will be provided project generated employment.
142. Project entitlement for loss of livelihood by squatters will be following:
- compensation at scheduled rates without depreciation for structure;
 - right to salvage the affected materials,
 - one time resettlement allowance of 50,000;

- d) displaced families will receive a monthly subsistence allowance of ₹3,000 for one year; and
- e) displaced families will receive one time shifting assistance of ₹50,000 towards transport costs.
- f) The eligible and willing DPs will be provided project generated employment.

143. To restore and enhance the economic conditions of the DPs, certain income generation and income restoration programs are incorporated in the resettlement plan. To begin with providing employment to the local people during the construction phase will enable them to benefit from the project, reduce the size of intrusive work forces and keep more of the resources spent on the project in the local economy. It will also give the local communities a greater stake and sense of ownership in the project. If the DP desires, the resettlement allowance can be utilized to deliver suitable income restoration activities by leveraging existing schemes and skills of the DP with the help of RP implementation support agency. RP budget provides funds for vulnerable DPs for skill/income restoration training. This amount of assistance will facilitate livelihood restoration at least to the pre-project level and will improve living standard of vulnerable DPs. The External Monitor in coordination with RP implementation support agency monitor the outcome focusing (i) socio-economic conditions of the DPs in the post-resettlement period; (ii) communication and reactions from DPs on entitlements, compensation, options, alternative developments and relocation timetables etc.; (iii) changes in housing and income levels; (iv) rehabilitation of informal settlers; (v) valuation of property; (vi) grievance procedures; (vii) disbursement of compensation etc.

144. The RP implementation support agency to be engaged under the Project will identify the eligible and most suitable candidates from the family by carrying out a training needs and market assessment and preparing a micro plan for rehabilitation of DPs. The RP implementation support agency will impart training to the selected/eligible DPs for income restoration and skill up-gradation as per the micro plan. The executing agency will also provide opportunities to displaced persons to derive appropriate employment benefits from the project. The vulnerable DPs will be given a preference of availing of employment opportunities in project construction work. In consultation with the women headed households in a case-to-case basis, the RP implementation support agency will help them in forming Self-help Groups (SHGs), establish linkages to available credit facilities, special trainings, and linking them with ongoing govt. schemes. The RP implementing agency will Budget for training in terms of assistance is provided to DPs losing livelihoods and the RP implementation support agency will either organize training programs by employing appropriate resource persons or link the DPs to various ongoing training schemes. Funds for trainings are provided in the R&R budget keeping in view the average expenditure for ongoing training programs in the project area.

C. Additional Support from Ongoing Poverty Reduction Programs

145. In addition to project-sponsored programs, the RP implementation support agency will play a proactive role to mobilize DPs to get benefits from various government schemes National Farmer Policy, animal husbandry and dairy development, development of inland fisheries and agriculture, providing kishan credit card, agriculture insurance schemes etc. and ensure their accessibility particularly of vulnerable groups. The RP implementation support agency will coordinate with other agencies such as rural livelihood mission and the panchayat governments to make available to the DPs benefits of some of the ongoing pro-poor programs for poverty reduction.

X. RESETTLEMENT BUDGET AND FINANCING PLAN

D. Introduction

146. The resettlement cost estimate for this project includes eligible compensation, resettlement assistance and support cost for resettlement plan implementation. The support cost, which includes staffing requirement, monitoring and reporting, involvement of RP implementation support agency in project implementation and other administrative expenses are part of the overall project cost. The unit cost for structures and other assets in this budget has been derived through field survey, consultation with affected families, relevant local authorities and reference from current practices. Contingency provisions have also been made to take into account variations from this estimate. Some of the major items of this R&R cost estimate are outlined below:

- (i) compensation for agricultural, residential and commercial land at their replacement value;
- (ii) compensation for structures (residential/ commercial) and other immovable assets at their replacement cost;
- (iii) compensation for trees;
- (iv) subsistence assistance in lieu of the loss of business and livelihood;
- (v) assistance in lieu of the loss of business/ wage income/ employment and livelihood;
- (vi) assistance for shifting of the structures;
- (vii) resettlement and rehabilitation assistance in the form of training allowance;
- (viii) special assistance to vulnerable groups for their livelihood restoration; and
- (ix) cost for implementation of resettlement plan.

A. Compensation

147. The valuation of land and non-land assets (zirat) carried out by Deputy Commissioner involving joint evaluation of revenue, public works, agriculture, horticulture and forest departments as per the 1st schedule of RFCTLARR-2013 for this subproject has been included under the proposed R&R budget.

B. Assistance

148. All title-holder DPs losing land and non-titleholder DPs losing structures will be eligible for onetime resettlement allowance of Rs. 50,000/- (Rupees Fifty Thousand Only) per affected family.

149. Titleholder DPs losing land will be eligible for onetime assistance of Rs. 500,000/- (Rupees Five Lakh Only) per affected family.

150. Titleholder DPs losing structure, non-titleholder DPs losing structures (squatters only) and tenants will be eligible for onetime shifting assistance of Rs. 50,000/- (Rupees Fifty Thousand Only) towards transport costs.

151. DPs losing cattle shed will be eligible for Rs. 25,000/- (Rupees Twenty-Five Thousand Only) as assistance for reconstruction of cattle shed.

152. All DPs losing livelihood will be eligible for monthly subsistence allowance of Rs. 3,000/- per month for a period of one year from the date of award i.e., Rs. 36,000/- (Rupees Thirty-Six Thousand Only) per affected family.

153. All DP losing livelihood will be eligible for onetime financial assistance of minimum Rs. 25,000/- (Rupees Twenty-Five Thousand Only) per affected family.

154. Additional onetime assistance of Rs. 50,000 (Rupees Fifty Thousand Only) per affected vulnerable family.

C. Compensation for Community and Property Resources

155. Average cost of CPRs are estimated based on the market assessment similar to the private structures. clearing and reconstruction including any ceremonial/religious expenses to relocate such structures will be undertaken by civil works contractors, and the associated costs will be incorporated in their contracts.

D. Resettlement Plan Implementation and Support Cost

156. The unit cost for hiring of the RP implementation support agency has been calculated on a lump sum basis for Rs. 2,500,000/- (Rupees Twenty Five Lakhs Only). The service of the resettlement plan RP implementation support agency will be required for a 2 years period. Costs will be updated during implementation if required. A 10% contingency has been added in order to adjust any cost escalation during project implementation. For grievance redress process and carrying out consultation during project implementation a lump sum of Rs. 500,000/- (Rupees Five Lakhs only) is provided. The other costs of resettlement plan implementation and administrative activities will be a part of existing departmental expenditure. For hiring of an external monitoring agency/expert a lump sum Rs. 500,000 (Rupees Five Lakhs only) has been made. The cost of RP implementation support agency and External Monitor may be clubbed together with other subprojects and the agency/expert will be hired accordingly.

E. R&R Budget

157. The total R&R budget for the proposed project resettlement plan works out to Rs. 261.48 million. This is an indicative cost estimate and will be further updated prior to implementation. The detailed indicative R&R cost is given in Table 44.

Table 44: R&R Budget

Sl. No.	Item	Unit	Rate	Amount	Amount
A	Compensation for Land			in Rupees	in Million Rs.
1	Compensation for Land and other Non-land Assets as per Zirat Estimate from District Authority	Actual as per Zirat Estimate		21,08,19,464	210.82
	Subtotal A			21,08,19,464	210.82
B	Assistance				
1	One time assistance to land titleholder	0	5,00,000	0	0.00

2	Resettlement allowance to all DPs	80	50,000	40,00,000	4.00
3	Shifting assistance to DPs losing structure & Tenants	80	50,000	40,00,000	4.00
4	One time allowance for skill upgradation to DPs losing Livelihood	258	25,000	64,50,000	6.45
5	Subsistence allowance to DPs losing Livelihood	258	36,000	92,88,000	9.29
6	Special assistance to Vulnerable DPs	208	50,000	1,04,00,000	10.40
7	Assistance for reconstruction of cattle shed	3	25,000	75,000	0.08
	Subtotal B			3,42,13,000	34.21
C	RP Implementation Support Cost	Number			0.00
1	Hiring of RP Implementation Agency	1	30,00,000	30,00,000	3.00
2	Grievance Redressal & Consultation Cost	Lump sum	5,00,000	5,00,000	0.50
3	Hiring External Monitoring Agency/Expert	1	5,00,000	5,00,000	0.50
	Subtotal C			40,00,000	4.00
			Total (A+B+C)	24,90,32,464	249.03
			Contingency (5%)	1,24,51,623	12.45
	GRAND TOTAL			26,14,84,087	261.48

Sq. mtr- squire meter, CPR-community property resources, LS-lumpsum

F. Source of Funding and Fund Flow

158. The cost related to resettlement will be borne by the executing agency. The executing agency will ensure allocation of funds and availability of resources for smooth implementation of the project R&R activities. The executing agency will, in advance, initiate the process and allocate the R&R budget in the fiscal budget through the ministry of finance. In the case of assistance and other rehabilitation measures, the executing agency will directly pay the money or any other assistance as stated in the resettlement plan to DPs. The RP implementation support agency will be involved in facilitating the disbursement process and rehabilitation program.

G. Disbursement of Compensation and Assistance

159. In order to ensure that: (i) the DP need not make frequent visits to his/her bank for depositing the physical paper instruments; (ii) s/he need not apprehend loss of instrument and fraudulent encashment; and (iii) the delay in realization of proceeds after receipt of paper instrument is obviated, all disbursement of compensation for land and structure and R&R assistances shall be done only through Electronic Clearing Service (ECS) mechanism and charges for ECS, if any, will be borne by PIU as part of the administrative cost. If the DPs destination branch does not have the facility to receive ECS (Credit), then the disbursement through account payee cheques will be made wherever required and no cash payment will be made.

160. The RP implementation support agency and PIU, while collecting bank particulars from the DPs, will also check with the respective bank branches if the branch has ECS (Credit) mechanism, and if not, details of lead bank offering the facility will be collected to facilitate ECS transfer. Wherever new accounts are opened, preference will be given to banks having ECS facility. If the account is Jan Dhan type, The RP implementation support agency will assist the DP to have it converted to a regular savings account to enable payment of compensation and R&R assistances to the account. The bank account particulars of the DP as part of the disbursement micro plan will be submitted to the jurisdictional Deputy Commissioner for disbursement.

XI. GRIEVANCE REDRESS MECHANISM

A. Need for Project Specific GRM

162. A project-specific grievance redress mechanism (GRM) will be established to receive, evaluate and facilitate the resolution of displaced people's concerns, complaints and grievances about the social and environmental performance at the level of the Project. The GRM will aim to provide a time-bound and transparent mechanism to voice and resolve social and environmental concerns linked to the project. The project-specific GRM is not intended to bypass the government's own redress process, rather it is intended to address displaced people's concerns and complaints promptly, making it readily accessible to all segments of the displaced people and is scaled to the risks and impacts of the project. The complainant may access the formal legal system at any time.

163. During plan preparation, information regarding GRM will be disclosed as part of the public consultation process. Grievances related to the implementation of the project will be acknowledged, evaluated, and responded to the complainant with corrective action proposed. The outcome shall also form part of the semi-annual monitoring report that will be submitted to ADB.

164. The GRM will work within existing legal and cultural frameworks, providing an additional opportunity to resolve grievances at the local and sub-project level. The key objectives of the GRM are to:

- Educate stakeholders on the GRM
- Receive and record the grievances
- Resolve and close the grievances
- Escalate unsolved grievances to concerned authority
- Notify/ update the stakeholders of the solutions

165. The types of grievances the stakeholders may file for all the project components include, but are not limited to:

- Non-payment, or inadequate compensation and/or due R&R assistances;
- Wrong measurement of land parcel
- Construction related impacts – damages to structures; dust damaging crops/trees
- Health and safety risks;
- Negative impacts on the environment;
- Negative impacts on communities
- Physical harm and nuisance from construction or operational activities;
- Impacts arising from migrant labor on local communities
- Exclusion from beneficiary lists
- Lack of information and opportunities for participation

166. Presently, FREMAA and WRD are also addressing grievances raised through the Centralized Public Grievance Redress and Monitoring System (CPGRAMS), which is an online portal implemented by the Govt. of India and hosted by National Informatics Centre (NIC). The Chief Minister of Assam can be contacted for any help at phone numbers 0361-2262222/2237043, Fax Number 0361-2262069 and email cm@assam.gov.in.

167. In the previous ADB (Tranche-II) Project, Grievance Redressal Committee (GRC) was established at three levels, one at the project (Division/PIU) level, another at the District level,

and the third at Executing Agency (PMU) level, to receive, evaluate and facilitate the resolution of affected person concerns, complaints, and grievances. The same three tire GRM process will be adopted under this Project.

168. The GRM system and the committees to be formed at various levels would be intended to address stakeholders' grievances and dissatisfaction about actual or perceived impacts and to find a satisfactory solution. The GRM will function throughout the project cycle for use by stakeholders to address concerns and complaints promptly and transparently. The Project specific GRM is not binding and the affected persons can approach the Judiciary any time if they wish to do so. Taking grievances to Judiciary will be avoided as far possible and the resettlement plan-implementing agency will make utmost efforts and reconciliation at the level of GRC.

B. Division/PIU Level GRC

169. The concerned Project Implementation Unit (PIU)/Water Resources Division (WRD) will nominate 1 (one) official to oversee the implementation of RP and to provide response to the grievances raised by the community and affected persons. The GRC at Division/PIU Level will be constituted with the members presented in the Table 45:

Table 45: List of Members at PIU Level GRC

1.	Executive Engineer (WRD) – concerned Division	Chairperson
2.	Assistant Executive Engineer (WRD) – concerned Division	Member-Secretary
3.	Nominated official from RP implementing NGO	Member
4.	Gaon Bura (Village Head) of the concerned village	Member
5.	Two Community Members (Female)	Members

C. District Level GRC

170. The second level GRC will be constituted at each Project District headed by the Deputy Commissioner. The GRC at district level will be constituted with the members presented in the Table 46:

Table 46: List of Members at District Level GRC

1.	Deputy Commissioner of the District or his representative	Chairperson
2.	Additional Deputy Commissioner (LA)	Member-Secretary
3.	Revenue Circle Officer(s) – concerned Revenue Circles	Member
4.	Executive Engineer (WRD) – concerned Division	Member
5.	Nominated official from RP implementing NGO	Member
6.	Members of the Panchayat/ULB	Member
7.	One Representative of the Affected Person	Members

171. There shall be not more than 7 (seven) members in the committee. There shall be minimum one-third women representation in the committee.

D. PMU Level GRC

172. The PMU level GRC will function as an appellate authority and ensure that the stakeholders have access to legitimate, reliable, transparent, and efficient institutional

mechanisms that are responsive to their complaints. The unresolved grievances accelerated to the PMU level GRC including grievances received through the previously mentioned platforms such as CPGRAMS are forwarded to WRD, which will in turn be placed before the PMU level committee for redressal. The GRC at PMU level will be constituted with the members presented in the Table 47:

Table 47: List of Members at PMU Level GRC

1.	Chief Executive Officer (CEO) FREMAA	Chairperson
2.	Deputy Chief Executive Officer (DyCEO) FREMAA	Member-Secretary
3.	Chief Executive Officer (CEO) AADB	Member
4.	Secretary to the Govt. of Assam Revenue and Disaster Management Department	Member
5.	Chief Engineer WRD	Member
6.	Chief Technical Officer (CTO)	Member

E. Key Elements of GRM under the project

173. The project GRM has the following key elements and procedures for satisfactory functioning:

174. **Flexible Grievance Registration Process:** The grievances can be registered by person, phone, text message, mail, email, via website, verbal, etc. Prior to registering the complaint/ query, a procedural step will be in place to assess its eligibility and check that issues raised in the complaint fall within the scope that the GRM is mandated to address. Queries or complaints may be received in a variety of forms ranging from verbal communications to formal and written complaints; also, directly from APs or via third parties. Whatever the source and the form in which the query or complaint is received, it will be accepted by the focal points and registered in a grievance register and online portal. It is also to be mentioned that uniformity will be maintained in the complaint registration systems across different sections and agencies of the project.

175. **Log of Grievances and Database:** A Grievance Register will be maintained in which all grievances are recorded and digitized and maintained as a database at the PIU level by the designated official to document the grievance as per the prescribed format attached including details of the date and type of grievance received, the date of personal hearing provided to the complainant, the date when grievance was redressed or if not redressed date of forwarding the grievance to GRC. Provision will be made to record and maintain grievances received directly on-site and incorporated in the Grievance Register. This register will be placed at the Executive Engineer's office of the concerned division. This will serve as the First Level of Grievance resolution.

176. **Redressal Durations and Disclosed Procedures:** The GRM procedures will be publicly advertised and popularized for use by the stakeholders. The GRM will also set out the length of time users can expect to wait for acknowledgement, response, and resolution of their grievances. The GRM system will be popularized among the communities through IEC campaigns, IEC material, wall writings, etc. In addition to this, the length of time the complaints can expect to wait for acknowledgment, response, and resolution of different types of grievances. The response time prescribed for the GRC would be three weeks at each level. Since the entire resettlement component of the project has to be completed before the

construction starts for the whole project, the GRC will meet at least once a month, or as needed, to resolve the grievances. Sixty percent attendance of the committee members at all three levels will constitute the quorum for the meeting. However, in case of divisional and district level GRC, participation of community members and representative of APs and RP implementation support agency will be mandatory. The PIU will also ensure installation of Display Boards at site with GRM information with support from the civil works contractors/ implementing support NGO and in consultation with project Management Unit (PMU), FREMAA. The GRC will meet once in a month.

177. **Transparency and Good Governance:** The GRM procedures, governing structure and decision-making process will be popularized among the communities through IEC materials and campaigns. For transparency and good governance, community members are selected as members of the GRC at field level, Grievances that cannot be resolved at the PIU/ PMU level and in cases where the complainant is not satisfied with the decision, will be referred to the District level GRC. Consultative meetings along with distribution of leaflets with the community and APs will also be conducted to educate them on the GRM and its escalation matrix for resolving grievances to encourage them to use and access it in case of need. The PMU and PIU and adhere to the principle of confidentiality while informing the same to the District level GRC (if required) as the case may be. The designated official at the PIU will also be responsible to ensure that a mechanism is put in place to address grievances of labors and staff deployed at project sites by the Contractors.

178. **Escalation:** The project GRM provides for escalation at different levels, so that the unresolved grievances might be redressed at higher levels of GRM. Mediation is also encouraged as an option when the users are not satisfied with the grievance redressal.

179. Further, for land related grievances, the GRC will provide an opportunity to have their grievances redressed prior to approaching the State level LARR Authority, constituted by Government of Assam in accordance with Section 51(1) of the RFCTLARR Act, 2013. Decision of the District Level GRC will be final, unless an appeal is preferred with the PMU level. If the committee is unable to arrive at a decision through consensus, the matter will be referred to the appellate authority with a note on opinion of the committee members. Other than disputes relating to ownership rights and apportionment issues, on which the LA and RR Authority has jurisdiction, GRC will review grievances involving eligibility, valuation, all resettlement and rehabilitation benefits, relocation, and payment of assistances.

180. **Accountability Mechanism of ADB.** People who are, or may in the future be, adversely affected by the project may submit complaints to ADB's Accountability Mechanism. The Accountability Mechanism provides an independent forum and process whereby people adversely affected by ADB-assisted projects can voice, and seek a resolution of their problems, as well as report alleged violations of ADB's operational policies and procedures. Before submitting a complaint to the Accountability Mechanism, affected people should make a good faith effort to solve their problems by working with the concerned ADB operations department. Only after doing that, and if they are still dissatisfied, should they approach the Accountability Mechanism.¹³

¹³For further information see: <http://www.adb.org/Accountability-Mechanism/default.asp>.

XII. INSTITUTIONAL ARRANGEMENT AND IMPLEMENTATION

A. Executing agency: FREMAA

181. FREMAA was set up further to cabinet endorsement in January 2010. It is headed by a Chief Executive Officer (CEO) assisted by a Deputy Chief Executive Officer and has two operational wings headed by two EOs on technical FRERM and non-technical FRERM (operations, plus two units for finance and accounts and for administration).

182. FREMAA will be the executing agency of the proposed ADB-financed project and will lead the contract administration, monitoring, and reporting aspects of the project through a Project Management Unit (PMU) based in Guwahati. Proposed ADB-financed project is to be headed by a full-time Project Director (potentially of the rank of deputy CEO).

B. Implementing agencies: WRD and AADB

183. WRD will be the key implementing agency of the project and will be responsible for the civil works from preparation of bidding documents to procurement and implementation. Procurement activities will be undertaken through the Chief Engineer, WRD assisted by a new procurement cell of WRD. Also, an additional CE, WRD will act as nodal point for the project. It was agreed to have one PIU in WRD office in Guwahati. A Social Development Officer has already been recruited under the EAP cell of WRD, who will be coordinating for the overall land acquisition and R&R activities supported by RP implementation support agency/NGO to be hired for each PIUs.

184. Assam Agroforestry Development Board (AADB) under the Forest Department will be involved in the project to bring their expertise on nature-based solutions (such as nature-based anti-erosion solutions, phytoremediation, biodiversity enhancement measures) – activities that may also be beneficial to livelihoods development in the subproject areas. Another PIU will be established under AADB.

185. Four PIUs at subproject level would be constituted to handle the subproject level project implementation work headed by Executive Engineers from WRD Divisions.

C. Partner Agencies: BB, AIWTD and ASDMA

186. FREMAA and WRD will coordinate the planning of new riverbank protection and embankment works with AIWTD and BB to avoid any duplicity of activities and maximize synergies as well as data and knowledge sharing.

187. It is anticipated that ASDMA will focus on (i) disseminating flood forecasting and warning information collected from different sources (CWC, AIRBMP, CRBIFRERM), including to communities (village level); (ii) community-based flood risk management activities to enhance disaster preparedness, including emergency planning; (iii) other activities/equipment aiming at reducing vulnerability to flooding; and (iv) updating existing preparedness plans, evacuation plans, contingency plans after civil works would have been built to ensure that the new structures and their benefits are incorporated in the plans.

D. Social Safeguard Management under the Project

188. PMU at FREMAA Headquarters in Guwahati will be specifically responsible for overall social, resettlement and land related issues at the Project level, with the help of PIUs, Field Supervisors, PISC and the RP implementation support agency hired by FREMAA. Field supervisors are appointed for each subproject districts and coordinating with respective land acquisition departments. The existing Social Development Specialist (SDS) of the PMU will provide the overall coordination and guidance on resettlement planning and implementation. This will include preparation of RPs, facilitating and monitoring the meaningful and informed stakeholder consultations, identification and verification survey, updated socio-economic surveys/census, coordinating the preparation and implementation of RPs, including those differentially impacted and estimation of impacts, identification of innovative, promising strategies for restoring livelihoods of the impacted, coordinate the implementation of risk mitigation measures proposed under the RPs, ensure functionality and awareness about the GRM set up for APs and mandatory disclosure of RP (including their availability in local language) and prepare semi-annual social safeguard monitoring reports. The PIU level office will be supported by the PISC social expert and RP implementation support agency to be hired by PIU for land acquisition and resettlement related activities. The FREMAA has already experience of implementing ADB financed Project earlier and currently also implementing one WB financed Project.

E. Project Implementation Support Consultant (PISC)

189. FREMAA will hire a Project Implementation Support Consultant (PISC) for supporting it in the execution and supervision of overall project. The PISC team will have one international land acquisition and resettlement specialist and one national land acquisition and resettlement specialist to assist PMU level SDS in coordinating and supervising RP updating, implementation and monitoring work.

F. RP Implementation Support Agency

190. PMU will hire three RP implementing agencies, preferable NGOs, to support PIU/subproject level land acquisition and RP implementation work across the whole project. The RP implementing agencies will hired for (i) Dibrugarh and Tinsukia District, (ii) Morigaon District and (iii) Kamrup and Goalpara District. These agencies will support the day today land acquisition and RP implementation work specifically; conduct identification and verification survey, stakeholder consultations, updated socio-economic surveys/ census, update RPs, prepare micro plans, assist DPs in relocation process and livelihood restoration process. The sample ToR for RP implementation support agency is attached under **Appendix-7**.

G. External Monitor (EM)

191. Since the Project is categorized as Category A in terms of IR safeguard requirement of ADB, PMU will hire an external monitoring consultant for the Project. Monitoring and evaluation will include (i) the verification or establishment of a socio-economic baseline of the DPs prior to actual land acquisition, physical displacement/relocation, loss of assets or disruption of businesses (as relevant); (ii) verification of internal monitoring data and reports; (iii) the regular monitoring of their resettlement or displacement/relocation including livelihood restoration (as relevant) and adjustment during Project implementation; and (iv) evaluation of their situation for a period of one year after land acquisition or displacement or relocation (as relevant). The sample ToR for RP External Monitor is attached under **Appendix-8**.

XIII. IMPLEMENTATION SCHEDULE

A. RP Implementation

192. Implementation of resettlement plan mainly consists of compensation to be paid for affected structures and rehabilitation and resettlement activities. The time for implementation of resettlement plan will be scheduled as per the overall project implementation. All activities related to the land acquisition and resettlement must be planned to ensure that compensation is paid prior to displacement and commencement of civil works.

193. The implementing agencies and PIUs will ensure that no physical or economic displacement of displaced households will occur until: (i) compensation at full replacement cost has been paid to each displaced person for project components or sections that are ready to be constructed; (ii) other entitlements listed in the resettlement plan are provided to the displaced persons; and (iii) a comprehensive income and livelihood rehabilitation program, supported by adequate budget, is in place to help displaced persons, improve, or at least restore, their incomes and livelihoods.

194. The RP will be revised during the implementation stage and updated resettlement plans will be approved by government and ADB and disclosed prior to implementation. Public consultation, monitoring and grievance redress will be undertaken intermittently throughout the project duration. However, the schedule is subject to modification depending on the progress of the project activities. The civil works will only be commenced after all compensation and relocation has been completed for project and rehabilitation measures are in place.

B. Schedule for Project Implementation

195. The proposed project R&R activities are divided in to three broad categories based on the stages of work and process of implementation. The details of activities involved in these three phases like Project Preparation phase, resettlement plan Implementation phase, Monitoring and Reporting period are discussed in the following paragraphs.

196. **Project Preparation Phase:** The major activities to be performed in this period include establishment of PIU at project level; submission of resettlement plan for ADB approval; appointment of resettlement plan implementation agency and establishment of GRC etc. The information campaign and community consultation will be a process initiated from this stage and will go on till the end of the project.

197. As a pre implementation activity, the draft RP will be updated on the basis of final design, verification of survey of DPs including any additional due diligence required to be carried out under the project.

198. **Resettlement Plan Implementation Phase:** After the project preparation phase the next stage is implementation of resettlement plan which includes issues like compensation of award by executing agency; payment of all eligible assistance; relocation of DPs; initiation of economic rehabilitation measures; site preparation for delivering the site to contractors for construction and finally starting civil work.

199. **Monitoring and Reporting Period:** As mentioned earlier the internal monitoring will be the responsibility of PIU and RP implementation support agency and will start early during the project when implementation of resettlement plan starts and will continue till the

XIV. MONITORING AND REPORTING

A. Need for Monitoring and Reporting

201. Monitoring and Reporting are critical activities in involuntary resettlement in order to ameliorate problems faced by the DPs and develop solutions immediately. Monitoring is a periodic assessment of planned activities providing midway inputs. It facilitates change and gives necessary feedback of activities and the directions on which they are going.

B. Monitoring at EA Level

202. The monitoring mechanism will have a two-tier system at the EA level (i) Internal Monitoring and (ii) External Monitoring.

203. **Internal Monitoring:** One of the main roles of the FREMAA will be to oversee, proper and timely implementation of all activities in RP. Internal Monitoring will be a regular activity for the FREMAA, which will oversee the timely implementation of R&R activities. Internal Monitoring will be carried out by the FREMAA with the help from PIUs, PISC and RP implementation support agency. RP implementation support agency to prepare monthly reports on the progress of RP Implementation based on the field activities under the guidance of SDS and Field Supervisors. Executive Officer (Non-technical), FREMAA with support from the Social Safeguard Specialist, FREMAA and International and National Resettlement Specialist, PISC will review the monthly reports to assess the progress and results of RP implementation and adjust work programme where necessary, in case of delays or problems. Social Safeguard Specialist, FREMAA with support of International and National Resettlement Specialist, PISC will be responsible for preparation of quarterly progress report on RP implementation for submission to ADB and Executive Officer (Non- technical), FREMAA will review the quarterly report and submit the same to ADB. Both monitoring and reporting will form parts of regular activities and reporting on this will be extremely important in order to undertake mid-way corrective steps.

204. **External or Independent Monitoring:** External (or independent) monitor will be hired by the EA to provide an independent periodic assessment of resettlement implementation and impacts to verify internal monitoring, and to suggest adjustment of delivery mechanisms and procedures as required. A social and economic assessment of the results of delivered entitlements and measurement of the income and standards of living of the DPs before and after resettlement will be integral components of this monitoring activity.

205. To function effectively, the consultant/agency responsible for external monitoring will be independent of the governmental agencies involved in resettlement implementation. The external monitor will submit bi-annual review directly to ADB and the EA to determine the effectiveness of RP implementation. The monitoring consultant/agency will be selected within three months of loan approval by the EA with ADB concurrence. The monitoring will be carried out every year during the RP implementation. The key tasks during external monitoring will include:

- Review and verify the internal monitoring reports prepared by EA;
- Review of socio-economic baseline census information of pre-displaced persons;
- Identification and selection of impact indicators;
- Impact assessment through formal and informal surveys with the affected persons;
- Consultation with DPs, officials, community leaders for preparing review report;

- Assess the resettlement efficiency, effectiveness, impact and sustainability, drawing lessons for future resettlement policy formulation and planning.

206. The following should be considered as the basis for indicators in monitoring and evaluation of the project: (i) socio-economic conditions of the DPs in the post-resettlement period; (ii) communication and reactions from DPs on entitlements, compensation, options, alternative developments and relocation timetables etc.; (iii) changes in housing and income levels; (iv) rehabilitation of informal settlers; (v) valuation of property; (vi) grievance procedures; (vii) disbursement of compensation; and (viii) level of satisfaction of DPs in the post resettlement period.

C. Reporting Requirements

207. **Internal Monitoring:** RP implementation support agency will prepare monthly reports on the progress of RP Implementation submit to the PIU. PISC will review the monthly reports submitted by RP implementation support agency and prepare quarterly progress report on RP implementation for submission PMU, who will review the quarterly report and submit the same to ADB.

208. **External Monitoring:** The independent monitoring expert, responsible for overall monitoring of the Project, will submit a semi-annual review directly to ADB and determine whether resettlement objectives have been achieved, more importantly whether livelihoods and living standards have been restored /enhanced and suggest suitable recommendations for improvements. The external monitoring reports will be disclosed to the affected people and on FREMAA and ADB websites. Further, the monitoring reports will be discussed in meetings between the EA and ADB and necessary follow up actions will be undertaken on the problems and issues identified in the reports and follow up discussions.

Appendix 1: List of DPs

S. N.	Qst. No.	Name of the Village	Revenue Circle	Name of District	Name of the Owner	Distance from River	Use of Structure	Type of Construction of Structure	Status of Structure
1	1	Baladmari Char Part-2	Matia	Goalpara	Aamir Hussain	23.5	Toilet	Semi-Permanent	Squatter
2	1A	Baladmari Char Part-2	Matia	Goalpara	Aamir Hussain	23.5	Toilet	Semi-Permanent	Squatter
3	1B	Baladmari Char Part-2	Matia	Goalpara	Aamir Hussain	24	Kitchen	Temporary	Squatter
4	1C	Baladmari Char Part-2	Matia	Goalpara	Aamir Hussain	26.7	House	Semi-Permanent	Squatter
5	2	Baladmari Char Part-2	Matia	Goalpara	Mesen Ali	15.5	House	Temporary	Squatter
6	2A	Baladmari Char Part-2	Matia	Goalpara	Mesen Ali	14	Toilet	Semi-Permanent	Squatter
7	2B	Baladmari Char Part-2	Matia	Goalpara	Mesen Ali	19	House	Temporary	Squatter
8	2C	Baladmari Char Part-2	Matia	Goalpara	Mesen Ali	28	House	Temporary	Squatter
9	3	Baladmari Char Part-2	Matia	Goalpara	Moner Ali	8	House	Temporary	Squatter
10	3A	Baladmari Char Part-2	Matia	Goalpara	Moner Ali	21.3	House	Semi-Permanent	Squatter
11	4	Baladmari Char Part-2	Matia	Goalpara	Abid Ali	9.4	House	Semi-Permanent	Squatter
12	4A	Baladmari Char Part-2	Matia	Goalpara	Abid Ali	13.1	House	Temporary	Squatter
13	5	Baladmari Char Part-2	Matia	Goalpara	Moizuddin Ali	21	House	Temporary	Squatter
14	6	Baladmari Char Part-2	Matia	Goalpara	Saha Alam	26	House	Temporary	Squatter
15	6A	Baladmari Char Part-2	Matia	Goalpara	Saha Alam	26.5	Toilet	Permanent	Squatter
16	6B	Baladmari Char Part-2	Matia	Goalpara	Saha Alam	28.5	Toilet	Semi-Permanent	Squatter
17	7	Baladmari Char Part-2	Matia	Goalpara	Sukur Ali	18	Toilet	Semi-Permanent	Squatter
18	8	Baladmari Char Part-2	Matia	Goalpara	Asmot Ali	24	Toilet	Semi-Permanent	Squatter
19	8A	Baladmari Char Part-2	Matia	Goalpara	Asmot Ali	25	Toilet	Semi-Permanent	Squatter
20	8B	Baladmari Char Part-2	Matia	Goalpara	Asmot Ali	27.5	Toilet	Semi-Permanent	Squatter
21	9	Baladmari Char Part-2	Matia	Goalpara	Saharab Ali	23.2	House	Temporary	Squatter
22	10	Baladmari Char Part-2	Matia	Goalpara	Nazrul Islam	15	Toilet	Semi-Permanent	Squatter
23	10A	Baladmari Char Part-2	Matia	Goalpara	Nazrul Islam	18	Cattle Shed	Temporary	Squatter
24	10B	Baladmari Char Part-2	Matia	Goalpara	Nazrul Islam	27	House	Temporary	Squatter
25	13	Baladmari Char Pt-1	Matia	Goalpara	Abdul haque Mandal	13.6	Shop	Semi-Permanent	Squatter
26	13A	Baladmari Char Pt-1	Matia	Goalpara	Abdul haque Mandal	20	House	Temporary	Squatter
27	13B	Baladmari Char Pt-1	Matia	Goalpara	Abdul haque Mandal	16	Kiosk	Temporary	Squatter
28	14	Baladmari Char Pt-1	Matia	Goalpara	Saurabh Ali	6.5	House	Temporary	Squatter

S. N.	Qst. No.	Name of the Village	Revenue Circle	Name of District	Name of the Owner	Distance from River	Use of Structure	Type of Construction of Structure	Status of Structure
29	15	Baladmari Char Pt-1	Matia	Goalpara	Jahid Ali	20	House	Temporary	Squatter
30	15A	Baladmari Char Pt-1	Matia	Goalpara	Jahid Ali	20	House	Temporary	Squatter
31	16	Baladmari Char Pt-1	Matia	Goalpara	Aamir Hamza	13.8	House	Temporary	Squatter
32	16A	Baladmari Char Pt-1	Matia	Goalpara	Aamir Hamza	15.5	House	Temporary	Squatter
33	16B	Baladmari Char Pt-1	Matia	Goalpara	Aamir Hamza	9.5	Toilet	Semi-Permanent	Squatter
34	17	Baladmari Char Pt-1	Matia	Goalpara	Dilbar Hussain	10.3	House	Temporary	Squatter
35	18	Baladmari Char Pt-1	Matia	Goalpara	Sayrun Nisha	26	House	Temporary	Squatter
36	19	Baladmari Char Pt-1	Matia	Goalpara	Sahazahan Ali	24.8	House	Temporary	Squatter
37	19A	Baladmari Char Pt-1	Matia	Goalpara	Sahazahan Ali	24	House	Temporary	Squatter
38	20	Baladmari Char Pt-1	Matia	Goalpara	Sahazahan Ali	6.8	House	Temporary	Squatter
39	21	Baladmari Char Pt-1	Matia	Goalpara	Mozruddin Sardar	5.8	House	Temporary	Squatter
40	22	Baladmari Char Pt-1	Matia	Goalpara	Jaheda Khatoon	25.2	House	Temporary	Squatter
41	23	Baladmari Char Pt-1	Matia	Goalpara	Shukur Mahmud	18.1	House	Temporary	Squatter
42	23A	Baladmari Char Pt-1	Matia	Goalpara	Shukur Mahmud	24.1	House	Temporary	Squatter
43	24	Baladmari Char Pt-1	Matia	Goalpara	Mustafar Ali	4.4	House	Temporary	Squatter
44	25	Baladmari Char Pt-1	Matia	Goalpara	Imtyaz Ali	2.5	House	Temporary	Squatter
45	26	Baladmari Char Pt-1	Matia	Goalpara	Sakina Khatoon	2.5	House	Temporary	Squatter
46	27	Baladmari Char Pt-1	Matia	Goalpara	Joynal Abedin	22.2	House	Semi-Permanent	Squatter
47	27A	Baladmari Char Pt-1	Matia	Goalpara	Joynal Abedin	20.6	House	Semi-Permanent	Squatter
48	28	Baladmari Char Pt-1	Matia	Goalpara	Atowar Rahman	1	House	Temporary	Squatter
49	29	Baladmari Char Part-2	Matia	Goalpara	Mahiruddin Ahmad	11.7	House	Temporary	Squatter
50	29A	Baladmari Char Part-2	Matia	Goalpara	Mahiruddin Ahmad	28	Toilet	Semi-Permanent	Squatter
51	29B	Baladmari Char Part-2	Matia	Goalpara	Mahiruddin Ahmad	23	House	Temporary	Squatter
52	29C	Baladmari Char Part-2	Matia	Goalpara	Mahiruddin Ahmad	28	Toilet	Semi-Permanent	Squatter
53	30	Baladmari Char Part-2	Matia	Goalpara	Mankulla	19.6	House	Temporary	Squatter
54	30A	Baladmari Char Part-2	Matia	Goalpara	Manik Ullah	26.6	House	Temporary	Squatter
55	30B	Baladmari Char Part-2	Matia	Goalpara	Manik Ullah	27	Toilet	Temporary	Squatter
56	31	Baladmari Char Part-2	Matia	Goalpara	Mofidul Islam	12.2	House	Temporary	Squatter
57	32	Baladmari Char Part-2	Matia	Goalpara	Jamat Ali Mondal	12.2	House	Temporary	Squatter
58	32A	Baladmari Char Part-2	Matia	Goalpara	Jamat Ali Mondal	14.6	Toilet	Semi-Permanent	Squatter

S. N.	Qst. No.	Name of the Village	Revenue Circle	Name of District	Name of the Owner	Distance from River	Use of Structure	Type of Construction of Structure	Status of Structure
59	33	Baladmari Char Part-2	Matia	Goalpara	Mozirom Nesha	7.3	House	Temporary	Squatter
60	33A	Baladmari Char Part-2	Matia	Goalpara	Mozirom Nesha	11.1	Toilet	Semi-Permanent	Squatter
61	33B	Baladmari Char Part-2	Matia	Goalpara	Mozirom Nesha	11.1	Toilet	Semi-Permanent	Squatter
62	34	Baladmari Char Part-2	Matia	Goalpara	Surat jamal	10.5	House	Temporary	Squatter
63	34A	Baladmari Char Part-2	Matia	Goalpara	Surat jamal	20.5	Toilet	Temporary	Squatter
64	35	Baladmari Char Part-2	Matia	Goalpara	Billal hassan	15.3	House	Temporary	Squatter
65	35A	Baladmari Char Part-2	Matia	Goalpara	Billal hassan	23.3	Toilet	Semi-Permanent	Squatter
66	36	Baladmari Char Part-2	Matia	Goalpara	Nurjahan Begum	4.5	House	Temporary	Squatter
67	36A	Baladmari Char Part-2	Matia	Goalpara	Nurjahan Begum	14.5	Toilet	Semi-Permanent	Squatter
68	37	Baladmari Char Part-2	Matia	Goalpara	Mujibur rahman	5.6	House	Temporary	Squatter
69	37A	Baladmari Char Part-2	Matia	Goalpara	Mujibur rahman	7.5	Kitchen	Temporary	Squatter
70	38	Baladmari Char Part-2	Matia	Goalpara	Nur jamal Ali	7	House	Temporary	Squatter
71	38A	Baladmari Char Part-2	Matia	Goalpara	Nur jamal Ali	9.2	House	Temporary	Squatter
72	39	Baladmari Char Part-2	Matia	Goalpara	Ibrahim Ali	1	House	Semi-Permanent	Squatter
73	144	Natun Basti	Balijana	Goalpara	Idirish Ali		Land		Titleholder
74	145	Natun Basti	Balijana	Goalpara	Kuddus Ali		Land		Titleholder
75	146	Natun Basti	Balijana	Goalpara	Kismot Ali		Land		Titleholder
76	147	Natun Basti	Balijana	Goalpara	Ibrahim Ali		Land		Titleholder
77	148	Natun Basti	Balijana	Goalpara	Abu Bakkar Ali		Land		Titleholder
78	149	Natun Basti	Balijana	Goalpara	Abu Ramzan Ali		Land		Titleholder
79	150	Natun Basti	Balijana	Goalpara	Abu Salam		Land		Titleholder
80	151	Natun Basti	Balijana	Goalpara	Sofiur Rahman	4.8	House	Temporary	Squatter
81	152	Natun Basti	Balijana	Goalpara	Rohamat Ali	9	House	Temporary	Squatter
82	153	Natun Basti	Balijana	Goalpara	Manik Ali	5.5	House	Temporary	Squatter
83	154	Natun Basti	Balijana	Goalpara	Hajrat Ali	8.5	House	Temporary	Squatter
84	154A	Natun Basti	Balijana	Goalpara	Hajrat Ali	10.5	House	Temporary	Squatter
85	154B	Natun Basti	Balijana	Goalpara	Hajrat Ali	8.5	House	Temporary	Squatter
86	155	Karbela	Balijana	Goalpara	Sadek Ali	1	House	Temporary	Squatter
87	155A	Karbela	Balijana	Goalpara	Sadek Ali	5.2	House	Temporary	Squatter
88	155B	Karbela	Balijana	Goalpara	Sadek Ali	8.7	House	Temporary	Squatter

S. N.	Qst. No.	Name of the Village	Revenue Circle	Name of District	Name of the Owner	Distance from River	Use of Structure	Type of Construction of Structure	Status of Structure
89	156	Karbela	Balijana	Goalpara	Taleb Ali	1	House	Temporary	Squatter
90	156A	Karbela	Balijana	Goalpara	Taleb Ali	7.8	House	Temporary	Squatter
91	157	Karbela	Balijana	Goalpara	Majida Khaton	1	House	Temporary	Squatter
92	158	Natun Basti	Balijana	Goalpara	Salman Khan	1	House	Temporary	Squatter
93	159	Natun Basti	Balijana	Goalpara	Kalu Sheikh	4	House	Temporary	Squatter
94	160	Natun Basti	Balijana	Goalpara	Sofiur Rahman	2.2	House	Temporary	Squatter
95	160A	Natun Basti	Balijana	Goalpara	Sofiur Rahman	1	House	Temporary	Squatter
96	160B	Natun Basti	Balijana	Goalpara	Sofiur Rahman	11	House	Temporary	Squatter
97	161	Natun Basti	Balijana	Goalpara	Ismile Hussain	1	House	Temporary	Squatter
98	162	Karbala	Balijana	Goalpara	Surman Ali	24	House	Temporary	Squatter
99	163	Karbala	Balijana	Goalpara	Abu kalam	2.5	House	Temporary	Squatter
100	163A	Karbala	Balijana	Goalpara	Abu kalam	8.5	House	Temporary	Squatter
101	163B	Karbala	Balijana	Goalpara	Abu kalam	8.5	House	Temporary	Squatter
102	163C	Karbala	Balijana	Goalpara	Abu kalam	2.5	Toilet	Semi-Permanent	Squatter
103	164	Karbala	Balijana	Goalpara	Afruja Begum	13	House	Temporary	Squatter
104	164A	Karbala	Balijana	Goalpara	Afruja Begum	5.7	House	Temporary	Squatter
105	164B	Karbala	Balijana	Goalpara	Afruja Begum	13	House	Temporary	Squatter
106	164C	Karbala	Balijana	Goalpara	Afruja Begum	5.7	Toilet	Semi-Permanent	Squatter
107	165	Karbala	Balijana	Goalpara	Ismile Haque	11.6	House	Temporary	Squatter
108	166	Natun Basti	Balijana	Goalpara	Abdur Rahim	14	Toilet	Semi-Permanent	Squatter
109	166A	Natun Basti	Balijana	Goalpara	Abdur Rahim	14	House	Temporary	Squatter
110	166B	Natun Basti	Balijana	Goalpara	Abdur Rahim	13	Toilet	Semi-Permanent	Squatter
111	167	Natun Basti	Balijana	Goalpara	Sale Khaton	14.2	House	Temporary	Squatter
112	168	Natun Basti	Balijana	Goalpara	Efti Khairul Haque		Land		Titleholder
113	169	Natun Basti	Balijana	Goalpara	Fozlul Haque		Land		Titleholder
114	170	Natun Basti	Balijana	Goalpara	Safina Yasmin		Land		Titleholder
115	171	Natun Basti	Balijana	Goalpara	Amirul Khan		Land		Titleholder
116	172	Natun Basti	Balijana	Goalpara	Monirul Khan		Land		Titleholder
117	173	Natun Basti	Balijana	Goalpara	Abdul Babul	7.6	House	Temporary	Squatter
118	173A	Natun Basti	Balijana	Goalpara	Abdul Babul	2	House	Temporary	Squatter

S. N.	Qst. No.	Name of the Village	Revenue Circle	Name of District	Name of the Owner	Distance from River	Use of Structure	Type of Construction of Structure	Status of Structure
119	173B	Natun Basti	Balijana	Goalpara	Abdul Babul	2	House	Temporary	Squatter
120	174	Natun Basti	Balijana	Goalpara	Abdur Rafik	1	House	Temporary	Squatter
121	175	Natun Basti	Balijana	Goalpara	Mofidul Islam	1	House	Temporary	Squatter
122	175A	Natun Basti	Balijana	Goalpara	Mofidul Islam	2	House	Temporary	Squatter
123	175B	Natun Basti	Balijana	Goalpara	Mofidul Islam	9	House	Temporary	Squatter
124	176	Natun Basti	Balijana	Goalpara	Rustam Ali	4.1	House	Temporary	Titleholder
125	176A	Natun Basti	Balijana	Goalpara	Rustam Ali	11	House	Semi-Permanent	Titleholder
126	176B	Natun Basti	Balijana	Goalpara	Rustam Ali	4.8	Toilet	Semi-Permanent	Titleholder
127	176C	Natun Basti	Balijana	Goalpara	Rustam Ali	6.6	House	Temporary	Titleholder
128	177	Natun Basti	Balijana	Goalpara	Md Hamid Ali	7.3	House	Temporary	Titleholder
129	178	Natun Basti	Balijana	Goalpara	Rubeya Khatoon		Land		Titleholder
130	179	Natun Basti	Balijana	Goalpara	Amina Khanam	9	House	Temporary	Titleholder
131	180	Natun Basti	Balijana	Goalpara	Abdul Aziz	7.8	House	Temporary	Titleholder
132	181	Natun Basti	Balijana	Goalpara	Rofiqul Islam	5.3	House	Temporary	Titleholder
133	181A	Natun Basti	Balijana	Goalpara	Rofiqul Islam	8.3	House	Temporary	Titleholder
134	181B	Natun Basti	Balijana	Goalpara	Rofiqul Islam	11.7	House	Temporary	Titleholder
135	182	Natun Basti	Balijana	Goalpara	Surman Ali	1	Cattle Shed	Temporary	Titleholder
136	182A	Natun Basti	Balijana	Goalpara	Surman Ali	3.7	House	Temporary	Titleholder
137	182B	Natun Basti	Balijana	Goalpara	Surman Ali	1	Toilet	Semi-Permanent	Titleholder
138	182C	Natun Basti	Balijana	Goalpara	Surman Ali	14	House	Temporary	Titleholder
139	183	Natun Basti	Balijana	Goalpara	BhanuJan Nesha (Moridul Islam)		Land		Titleholder
140	184	Natun Basti	Balijana	Goalpara	Mohidul Islam	1	under Construction	Semi-Permanent	Titleholder
141	184A	Natun Basti	Balijana	Goalpara	Mohidul Islam	1	House	Temporary	Titleholder
142	185	Natun Basti	Balijana	Goalpara	Intyaz Ali		Land		Titleholder
143	186	Natun Basti	Balijana	Goalpara	Hashmat Ali		Land		Titleholder
144	187	Natun Basti	Balijana	Goalpara	Sofiur Rahman		Land		Titleholder
145	188	Natun Basti	Balijana	Goalpara	Jahangir Alam		Land		Titleholder
146	189	Natun Basti	Balijana	Goalpara	Mahbub Ali		Land		Titleholder
147	190	Natun Basti	Balijana	Goalpara	Sahjahan Ali		Land		Titleholder

S. N.	Qst. No.	Name of the Village	Revenue Circle	Name of District	Name of the Owner	Distance from River	Use of Structure	Type of Construction of Structure	Status of Structure
148	191	Natun Basti	Balijana	Goalpara	Abdul Jalil Mondal	2.7	House	Semi-Permanent	Titleholder
149	191A	Karbala	Balijana	Goalpara	Anwar Hussain	9.4	House	Temporary	Titleholder
150	191B	Karbala	Balijana	Goalpara	Anwar Hussain	3.5	Toilet	Semi-Permanent	Titleholder
151	191C	Karbala	Balijana	Goalpara	Azir Hussain	12.8	Toilet	Semi-Permanent	Titleholder
152	191D	Karbala	Balijana	Goalpara	Azir Hussain	1	House	Temporary	Titleholder
153	192	Karbala	Balijana	Goalpara	Mozida Khatoon		Boundary	Semi-Permanent	Squatter
154	193	Karbala	Balijana	Goalpara	Rupbanu		Land		Titleholder
155	194	Karbala	Balijana	Goalpara	Akbar Ali		Land		Titleholder
156	195	Karbala	Balijana	Goalpara	Delawar Hussain		Land		Titleholder
157	196	Karbala	Balijana	Goalpara	Yusuf Ali		Land		Titleholder
158	197	Karbala	Balijana	Goalpara	Abdul Munnaf Ali		Land		Titleholder
159	198	Karbala	Balijana	Goalpara	Azgar Ali Sarkar		Land		Titleholder
160	199	Karbala	Balijana	Goalpara	Abdul Karim		Land		Titleholder
161	200	Karbala	Balijana	Goalpara	Nur Mohammad		Land		Titleholder
162	201	Karbala	Balijana	Goalpara	Atowar Rahman		Land		Titleholder
163	202	Karbala	Balijana	Goalpara	Soleman Ali		Land		Titleholder
164	203	Karbala	Balijana	Goalpara	Mukhtar Hussain		Land		Titleholder
165	204	Karbala	Balijana	Goalpara	Abdul halim		Land		Titleholder
166	205	Karbala	Balijana	Goalpara	Sofor Ali		Land		Titleholder
167	206	Karbala	Balijana	Goalpara	Jabar Ali	10.7	House	Permanent	Titleholder
168	206A	Karbala	Balijana	Goalpara	Jabar Ali	8	Toilet	Semi-Permanent	Titleholder
169	206B	Karbala	Balijana	Goalpara	Jabar Ali	11	House	Temporary	Titleholder
170	207	Karbala	Balijana	Goalpara	Not Found		Land		Titleholder
171	208	Karbala	Balijana	Goalpara	Not Found		Land		Titleholder
172	209	Karbala	Balijana	Goalpara	Not Found		Land		Titleholder
173	210	Karbala	Balijana	Goalpara	Not Found		Land		Titleholder
174	211	Karbala	Balijana	Goalpara	Jyotimay		Land		Titleholder
175	212	Karbala	Balijana	Goalpara	Abdul Rahman		Land		Titleholder
176	213	Karbala	Balijana	Goalpara	Jaffar Ali gong		Land		Titleholder
177	214	Karbala	Balijana	Goalpara	Jaher Ali		Land		Titleholder

S. N.	Qst. No.	Name of the Village	Revenue Circle	Name of District	Name of the Owner	Distance from River	Use of Structure	Type of Construction of Structure	Status of Structure
178	215	Karbala	Balijana	Goalpara	Saminur Islam		Land		Titleholder
179	216	Karbala	Balijana	Goalpara	Fazar Ali		Land		Titleholder
180	217	Karbala	Balijana	Goalpara	Sofor Ali		Land		Titleholder
181	218	Karbala	Balijana	Goalpara	Hasina Bhanu		Land		Titleholder
182	219	Karbala	Balijana	Goalpara	Shah Bhanu Khatoon		Land		Titleholder
183	220	Karbala	Balijana	Goalpara	Rafika Rasul		Land		Titleholder
184	221	Natun Basti	Balijana	Goalpara	A.k Mohamad Maniruz Zaman		Land		Titleholder
185	222	Natun Basti	Balijana	Goalpara	Sajeda Khatoon		Land		Titleholder
186	223	Natun Basti	Balijana	Goalpara	Fazar Ali		Land		Titleholder
187	224	Natun Basti	Balijana	Goalpara	Hashim Ali		Land		Titleholder
188	225	Natun Basti	Balijana	Goalpara	Habibur Rahman		Land		Titleholder
189	226	Natun Basti	Balijana	Goalpara	Fazila Khatoon	4.5	House	Temporary	Titleholder
190	226A	Natun Basti	Balijana	Goalpara	Fazila Khatoon	9.8	House	Temporary	Titleholder
191	226B	Natun Basti	Balijana	Goalpara	Fazila Khatoon	9.8	Toilet	Semi-Permanent	Titleholder
192	226C	Natun Basti	Balijana	Goalpara	Fazila Khatoon	9.8	House	Semi-Permanent	Titleholder
193	227	Natun Basti	Balijana	Goalpara	Azibur Rahman		Land		Titleholder
194	228	Natun Basti	Balijana	Goalpara	Kismat Ali (Nurnehar Khatoon)		Land		Titleholder
195	229	Natun Basti	Balijana	Goalpara	Nurnehar Khatoon		Land		Titleholder
196	230	Natun Basti	Balijana	Goalpara	mallika Khatoon		Land		Titleholder
197	231	Natun Basti	Balijana	Goalpara	Salman Ali		Land		Titleholder
198	232	Natun Basti	Balijana	Goalpara	Abdul Siddique		Land		Titleholder
199	233	Natun Basti	Balijana	Goalpara	Halima Khatoon		Land		Titleholder
200	234	Natun Basti	Balijana	Goalpara	Abdul gafur		Land		Titleholder
201	235	Natun Basti	Balijana	Goalpara	Abdul Salam Mir		Land		Titleholder
202	236	Natun Basti	Balijana	Goalpara	Mizanur Rahman		Land		Titleholder
203	237	Natun Basti	Balijana	Goalpara	Jel Haque Mir	14	Under Construction	Semi-Permanent	Titleholder
204	238	Natun Basti	Balijana	Goalpara	Farida Begum		Land		Titleholder
205	239	Natun Basti	Balijana	Goalpara	Asadul Islam		Land		Titleholder
206	240	Natun Basti	Balijana	Goalpara	Nazrul Islam		Land		Titleholder

S. N.	Qst. No.	Name of the Village	Revenue Circle	Name of District	Name of the Owner	Distance from River	Use of Structure	Type of Construction of Structure	Status of Structure
207	241	Natun Basti	Balijana	Goalpara	Jamida Begum		Land		Titleholder
208	242	Natun Basti	Balijana	Goalpara	Abu Bakkar Mir	11.2	Toilet	Temporary	Titleholder
209	242A	Natun Basti	Balijana	Goalpara	Abu Bakkar Mir	11.2	Cattle Shed	Temporary	Titleholder
210	243	Natun Basti	Balijana	Goalpara	Anwar Hussain		Land		Titleholder
211	244	Natun Basti	Balijana	Goalpara	Sofor Ali		Land		Titleholder
212	245	Natun Basti	Balijana	Goalpara	Hasina Khatoon		Land		Titleholder
213	246	Natun Basti	Balijana	Goalpara	Sorbhanu Khatoon	0	House	Temporary	Titleholder
214	246A	Natun Basti	Balijana	Goalpara	Sorbhanu Khatoon	4.4	Toilet	Semi-Permanent	Titleholder
215	246B	Natun Basti	Balijana	Goalpara	Sorbhanu Khatoon	9.3	House	Semi-Permanent	Titleholder
216	246C	Natun Basti	Balijana	Goalpara	Sorbhanu Khatoon	10.4	Cattle Shed	Temporary	Titleholder
217	247	Natun Bosti	Balijana	Goalpara	Not Found		Land		Titleholder
218	248	Natun Bosti	Balijana	Goalpara	Sahabuddin Ali		Land		Titleholder
219	249	Natun Bosti	Balijana	Goalpara	Nursad Ali		Land		Titleholder
220	250	Natun Bosti	Balijana	Goalpara	Razak Ali		Land		Titleholder
221	251	Natun Bosti	Balijana	Goalpara	Gole Rahman		Land		Titleholder
222	252	Natun Bosti	Balijana	Goalpara	Abdul Motleb		Land		Titleholder
223	253	Natun Bosti	Balijana	Goalpara	Abdul Motim		Land		Titleholder
224	254	Natun Bosti	Balijana	Goalpara	Abdul Asis		Land		Titleholder
225	255	Natun Bosti	Balijana	Goalpara	Mojibur Rahman		Land		Titleholder
226	256	Natun Bosti	Balijana	Goalpara	Md Jafaruddin		Land		Titleholder
227	257	Natun Bosti	Balijana	Goalpara	Javed Ali		Land		Titleholder
228	258	Natun Bosti	Balijana	Goalpara	Md Hasmat Ali		Land		Titleholder
229	259	Natun Bosti	Balijana	Goalpara	Alrefa Khatun		Land		Titleholder
230	260	Natun Bosti	Balijana	Goalpara	Rahman		Land		Titleholder
231	261	Natun Bosti	Balijana	Goalpara	Md Hasan Ali		Land		Titleholder
232	262	Natun Bosti	Balijana	Goalpara	Md Abdul Salam		Land		Titleholder
233	329	Hurkakuchi	Balijana	Goalpara	Hosen Ali	1	House	Semi-Permanent	Squatter
234	329A	Hurkakuchi	Balijana	Goalpara	Hosen Ali	1	House	Semi-Permanent	Squatter
235	329B	Hurkakuchi	Balijana	Goalpara	Hosen Ali	1.5	House	Temporary	Squatter
236	329C	Hurkakuchi	Balijana	Goalpara	Hosen Ali	1	House	Temporary	Squatter

S. N.	Qst. No.	Name of the Village	Revenue Circle	Name of District	Name of the Owner	Distance from River	Use of Structure	Type of Construction of Structure	Status of Structure
237	329D	Hurkakuchi	Balijana	Goalpara	Hosen Ali	1	House	Temporary	Squatter
238	329E	Hurkakuchi	Balijana	Goalpara	Hosen Ali	1	Toilet	Temporary	Squatter
239	330	Hurkakuchi	Balijana	Goalpara	Samad Ali	1	House	Temporary	Squatter
240	330A	Hurkakuchi	Balijana	Goalpara	Samad Ali	1	House	Temporary	Titleholder
241	330B	Hurkakuchi	Balijana	Goalpara	Samad Ali	1	House	Temporary	Titleholder
242	330C	Hurkakuchi	Balijana	Goalpara	Samad Ali	1	House	Temporary	Titleholder
243	330D	Hurkakuchi	Balijana	Goalpara	Samad Ali	1	Toilet	Semi-Permanent	Titleholder
244	330E	Hurkakuchi	Balijana	Goalpara	Samad Ali	2	Foundation	Semi-Permanent	Titleholder
245	331	Hurkakuchi	Balijana	Goalpara	Mustakh Ali	1	House	Temporary	Squatter
246	332	Aulatoli pt-ii	Lakhipur	Goalpara	Jamila Khatoon		Land		Titleholder
247	333	Aulatoli pt-ii	Lakhipur	Goalpara	Noorjahan Begum		Land		Titleholder
248	334	Aulatoli pt-ii	Lakhipur	Goalpara	Abdul Kander		Land		Titleholder
249	335	Aulatoli pt-ii	Lakhipur	Goalpara	Abdul Khalek		Land		Titleholder
250	336	Aulatoli pt-ii	Lakhipur	Goalpara	Shahdat Ali		Land		Titleholder
251	337	Aulatoli pt-ii	Lakhipur	Goalpara	Kulsum Begum		Land		Titleholder
252	338	Aulatoli pt-ii	Lakhipur	Goalpara	Abdul Kalam Azad		Land		Titleholder
253	339	Aulatoli pt-ii	Lakhipur	Goalpara	Hazara Khatoon		Land		Titleholder
254	340	Aulatoli pt-ii	Lakhipur	Goalpara	Abdulla Akand		Land		Titleholder
255	341	Aulatoli pt-ii	Lakhipur	Goalpara	Sakina Bibi		Land		Titleholder
256	342	Aulatoli pt-ii (Takimari)	Lakhipur	Goalpara	Md. Nasir Uddin		Land		Titleholder
257	343	Aulatoli pt-ii (Takimari)	Lakhipur	Goalpara	Afzalur Rahman		Land		Titleholder
258	344	Aulatoli pt-ii (Takimari)	Lakhipur	Goalpara	Akbar Ali		Land		Titleholder
259	345	Aulatoli pt-ii (Takimari)	Lakhipur	Goalpara	Saman Ali		Land		Titleholder
260	346	Aulatoli pt-ii (Takimari)	Lakhipur	Goalpara	Abdul Malik		Land		Titleholder
261	347	Aulatoli pt-ii (Takimari)	Lakhipur	Goalpara	Omar Ali		Land		Titleholder
262	348	Aulatoli pt-ii	Lakhipur	Goalpara	Abdul Kuddus		Land		Titleholder
263	349	Aulatoli pt-ii	Lakhipur	Goalpara	Sundari Nesa Bibi		Land		Titleholder
264	350	Aulatoli pt-ii	Lakhipur	Goalpara	Jasimuddin		Land		Titleholder
265	351	Aulatoli pt-ii	Lakhipur	Goalpara	Not Found		Land		Titleholder
266	352	Aulatoli pt-ii	Lakhipur	Goalpara	Not Found		Land		Titleholder

S. N.	Qst. No.	Name of the Village	Revenue Circle	Name of District	Name of the Owner	Distance from River	Use of Structure	Type of Construction of Structure	Status of Structure
267	353	Aulatoli pt-ii	Lakhipur	Goalpara	Not Found		Land		Titleholder
268	354	Aulatoli pt-ii	Lakhipur	Goalpara	Fazlur Rahman		Land		Titleholder
269	355	Aulatoli pt-ii	Lakhipur	Goalpara	Not Found		Land		Titleholder
270	356	Aulatoli pt-ii	Lakhipur	Goalpara	Not Found		Land		Titleholder
271	357	Aulatoli pt-ii	Lakhipur	Goalpara	Not Found		Land		Titleholder
272	358	Aulatoli pt-ii (Takimari)	Lakhipur	Goalpara	Saman Ali		Land		Titleholder
273	359	Aulatoli pt-ii (Takimari)	Lakhipur	Goalpara	Johirul Islam Mullah		Land		Titleholder
274	360	Aulatoli pt-ii (Takimari)	Lakhipur	Goalpara	Samsul Alam Mullah		Land		Titleholder
275	361	Aulatoli pt-ii (Takimari)	Lakhipur	Goalpara	Abdul Kalam Azad		Land		Titleholder
276	398	Takimari Grassing Reserve pt-i (Nathong Thonga)	Lakhipur	Goalpara	Jain Uddin Ahmad		Land		Titleholder
277	399	Takimari Grassing Reserve pt-i	Lakhipur	Goalpara	Abdur Rajjak	28	House	Temporary	Titleholder
278	400	Takimari Grassing Reserve pt-i (Nathong Thonga)	Lakhipur	Goalpara	Shohidul haque		Land		Titleholder
279	401	Takimari Grassing Reserve pt-i (Nathong Thonga)	Lakhipur	Goalpara	Nobi Hussain		Land		Titleholder
280	402	Takimari Grassing Reserve pt-i (Nathong Thonga)	Lakhipur	Goalpara	Hamidul Haque		Land		Titleholder
281	403	Takimari Grassing Reserve pt-i	Lakhipur	Goalpara	samir Jalal	24.3	House	Temporary	Titleholder
282	404	Takimari Grassing Reserve pt-i (Nathong Thonga)	Lakhipur	Goalpara	Naydan Ali		Land		Titleholder
283	405	Takimari Grassing Reserve pt-i (Nathong Thonga)	Lakhipur	Goalpara	Abu Bakkar Siddique		Land		Titleholder
284	406	Takimari Grassing Reserve pt-i	Lakhipur	Goalpara	Jel Haque Ali	23.5	House	Temporary	Squatter
285	407	Takimari Grassing Reserve pt-i (Nathong Thonga) (Modupur)	Lakhipur	Goalpara	Saddam Hussain	24	Toilet	Semi-Permanent	Squatter
286	407A	Takimari Grassing Reserve pt-i	Lakhipur	Goalpara	Saddam Hussain	1.5	House	Temporary	Squatter
287	407B	Takimari Grassing Reserve pt-i	Lakhipur	Goalpara	Saddam Hussain	23	House	Temporary	Squatter
288	408	Takimari Grassing Reserve pt-i	Lakhipur	Goalpara	Bondesh Ali	20.4	House	Temporary	Squatter
289	409	Takimari Grassing Reserve pt-i (Modupur)	Lakhipur	Goalpara	Azhar Ali	21	Shop	Temporary	Squatter
290	409A	Takimari Grassing Reserve pt-i	Lakhipur	Goalpara	Azhar Ali	16	House	Temporary	Squatter
291	409B	Takimari Grassing Reserve pt-i	Lakhipur	Goalpara	Azhar Ali	16	House	Temporary	Squatter
292	409C	Takimari Grassing Reserve pt-i	Lakhipur	Goalpara	Azhar Ali	23.7	House	Temporary	Squatter

S. N.	Qst. No.	Name of the Village	Revenue Circle	Name of District	Name of the Owner	Distance from River	Use of Structure	Type of Construction of Structure	Status of Structure
293	410	Takimari Grassing Reserve pt-i	Lakhipur	Goalpara	Sukur Ali	24	House	Temporary	Squatter
294	410A	Takimari Grassing Reserve pt-i	Lakhipur	Goalpara	Sukur Ali	29	House	Temporary	Squatter
295	411	Takimari Grassing Reserve pt-i	Lakhipur	Goalpara	Saddam Hussain	20.2	House	Temporary	Squatter
296	411A	Takimari Grassing Reserve pt-i	Lakhipur	Goalpara	Saddam Hussain	27.5	House	Temporary	Squatter
297	412	Takimari Grassing Reserve pt-i	Lakhipur	Goalpara	Habibur Rahman	11.5	Kitchen	Temporary	Squatter
298	412A	Takimari Grassing Reserve pt-i	Lakhipur	Goalpara	Habibur Rahman	16	House	Temporary	Squatter
299	412B	Takimari Grassing Reserve pt-i	Lakhipur	Goalpara	Habibur Rahman	10	House	Semi-Permanent	Squatter
300	412C	Takimari Grassing Reserve pt-i	Lakhipur	Goalpara	Habibur Rahman	3.1	Shop	Temporary	Squatter
301	413	Takimari Grassing Reserve pt-i	Lakhipur	Goalpara	Abdul saddam	10	Abandoned	Temporary	Squatter
302	413A	Takimari Grassing Reserve pt-i	Lakhipur	Goalpara	Abdul saddam	4.4	Toilet	Semi-Permanent	Squatter
303	414	Takimari Grassing Reserve pt-i	Lakhipur	Goalpara	Abutahar Siddique	18.6	House	Temporary	Squatter
304	414A	Takimari Grassing Reserve pt-i	Lakhipur	Goalpara	Abutahar Siddique	18.4	Toilet	Semi-Permanent	Squatter
305	415	Takimari Grassing Reserve pt-i	Lakhipur	Goalpara	Abdul kadir	24.1	Shop	Temporary	Squatter
306	416	Takimari Grassing Reserve pt-i	Lakhipur	Goalpara	Shohar Ali	28	House	Temporary	Squatter
307	417	Takimari Grassing Reserve pt-i	Lakhipur	Goalpara	Afajuddin Miya		Land		Titleholder
308	418	Takimari Grassing Reserve pt-i	Lakhipur	Goalpara	Not Found		Land		Titleholder
309	473	Kathuri pt-ii	Lakhipur	Goalpara	Hazrat Ali	26.5	House	Temporary	Squatter
310	473A	Kathuri pt-ii	Lakhipur	Goalpara	Hazrat Ali	14	House	Temporary	Squatter
311	474	Kathuri pt-ii	Lakhipur	Goalpara	Md Rahim Sheikh	17.9	House	Temporary	Titleholder
312	474A	Kathuri pt-ii	Lakhipur	Goalpara	Md Rahim Sheikh	20.6	House	Temporary	Titleholder
313	474B	Kathuri pt-ii	Lakhipur	Goalpara	Md Rahim Sheikh	20.8	House	Temporary	Titleholder
314	474C	Kathuri pt-ii	Lakhipur	Goalpara	Md Rahim Sheikh	20.4	House	Temporary	Titleholder
315	475	Kathuri pt-ii	Lakhipur	Goalpara	Azibor Rahman	6.8	House	Temporary	Titleholder
316	475A	Kathuri pt-ii	Lakhipur	Goalpara	Azibor Rahman	10.5	House	Temporary	Titleholder
317	476	Kathuri pt-ii	Lakhipur	Goalpara	Julhas Hussain	23.4	House	Temporary	Titleholder
318	477	Kathuri pt-ii	Lakhipur	Goalpara	Surat Jamal	18.7	House	Temporary	Titleholder
319	477A	Kathuri pt-ii	Lakhipur	Goalpara	Surat Jamal	23	House	Temporary	Titleholder
320	477B	Kathuri pt-ii	Lakhipur	Goalpara	Surat Jamal	26	House	Temporary	Titleholder
321	477C	Kathuri pt-ii	Lakhipur	Goalpara	Surat Jamal	24	House	Temporary	Titleholder
322	478	Kathuri pt-ii	Lakhipur	Goalpara	Osman Ali	8	House	Temporary	Titleholder

S. N.	Qst. No.	Name of the Village	Revenue Circle	Name of District	Name of the Owner	Distance from River	Use of Structure	Type of Construction of Structure	Status of Structure
323	478A	Kathuri pt-ii	Lakhipur	Goalpara	Osman Ali	2.5	Toilet	Semi-Permanent	Titleholder
324	479	Kathuri pt-ii	Lakhipur	Goalpara	Sukur Ali	28	House	Temporary	Titleholder
325	479A	Kathuri pt-ii	Lakhipur	Goalpara	Sukur Ali	4	House	Temporary	Titleholder
326	479B	Kathuri pt-ii	Lakhipur	Goalpara	Sukur Ali	9.6	Toilet	Semi-Permanent	Titleholder
327	479C	Kathuri pt-ii	Lakhipur	Goalpara	Sukur Ali	9.9	Cattle Shed	Temporary	Titleholder
328	479D	Kathuri pt-ii	Lakhipur	Goalpara	Sukur Ali	17.9	House	Temporary	Titleholder
329	480	Kathuri pt-ii	Lakhipur	Goalpara	Ayub Ali		Land		Titleholder
330	481	Kathuri pt-ii	Lakhipur	Goalpara	Kurban Ali		Land		Titleholder
331	482	Kathuri pt-ii	Lakhipur	Goalpara	Anzara Khatoon		Land		Titleholder
332	483	Kathuri pt-ii	Lakhipur	Goalpara	Rupchan Ali		Land		Titleholder
333	484	Kathuri pt-ii	Lakhipur	Goalpara	Abu Taleb		Land		Titleholder
334	485	Kathuri pt-ii	Lakhipur	Goalpara	Abdul Kalam		Land		Titleholder
335	486	Kathuri pt-ii	Lakhipur	Goalpara	Arfan Ali		Land		Titleholder
336	487	Kathuri pt-ii	Lakhipur	Goalpara	Akil Ali		Land		Titleholder
337	488	Kathuri pt-ii	Lakhipur	Goalpara	Sainuddin		Land		Titleholder
338	489	Kathuri pt-ii	Lakhipur	Goalpara	Abul Kasim Sheikh		Land		Titleholder
339	490	Kathuri pt-ii	Lakhipur	Goalpara	Nuruddin Ahmad		Land		Titleholder
340	491	Kathuri pt-ii	Lakhipur	Goalpara	Nur Mohammad Sikdar		Land		Titleholder
341	492	Kathuri pt-ii	Lakhipur	Goalpara	Johirul Islam		Land		Titleholder
342	493	Kathuri pt-ii	Lakhipur	Goalpara	Soleman Hussain		Land		Titleholder
343	494	Kathuri pt-ii	Lakhipur	Goalpara	Haider Ali		Land		Titleholder
344	495	Kathuri pt-ii	Lakhipur	Goalpara	Hashmat Ali		Land		Titleholder
345	496	Kathuri pt-ii	Lakhipur	Goalpara	Romesha Khatoon		Land		Titleholder
346	497	Kathuri pt-ii	Lakhipur	Goalpara	Somela Khatoon		Land		Titleholder
347	498	Kathuri pt-ii	Lakhipur	Goalpara	Salekha Khatoon Siddika		Land		Titleholder
348	499	Kathuri pt-ii	Lakhipur	Goalpara	Furan Nesha		Land		Titleholder
349	500	Kathuri pt-ii	Lakhipur	Goalpara	Mohammad Ali Sarkar		Land		Titleholder
350	501	Kathuri pt-ii	Lakhipur	Goalpara	Emmor Ali	19	House	Temporary	Titleholder
351	502	Kathuri pt-ii	Lakhipur	Goalpara	Abu Bakkar Siddique		Land		Titleholder
352	503	Kathuri pt-ii	Lakhipur	Goalpara	Ashraf Ali Mullah		Land		Titleholder

S. N.	Qst. No.	Name of the Village	Revenue Circle	Name of District	Name of the Owner	Distance from River	Use of Structure	Type of Construction of Structure	Status of Structure
353	504	Kathuri pt-ii	Lakhipur	Goalpara	Sukur Ali		Land		Titleholder
354	505	Kathuri pt-ii	Lakhipur	Goalpara	Rahima Khatoon		Land		Titleholder
355	506	Kathuri pt-ii	Lakhipur	Goalpara	Firoza Khatoon		Land		Titleholder
356	507	Kathuri pt-ii	Lakhipur	Goalpara	Abida Khatoon		Land		Titleholder
357	508	Kathuri pt-ii	Lakhipur	Goalpara	Fozila Khatoon		Land		Titleholder
358	509	Kathuri pt-ii	Lakhipur	Goalpara	Aklima Khatoon		Land		Titleholder
359	510	Kathuri pt-ii	Lakhipur	Goalpara	Sofiar Rahman		Land		Titleholder
360	511	Kathuri pt-ii	Lakhipur	Goalpara	Rojob Ali Mullah		Land		Titleholder
361	512	Kathuri pt-ii	Lakhipur	Goalpara	Mosiron Nesha Bewa		Land		Titleholder
362	513	Kathuri pt-ii	Lakhipur	Goalpara	Laibhanu Nesha Bibi		Land		Titleholder
363	514	Kathuri pt-ii	Lakhipur	Goalpara	Zohar Ali		Land		Titleholder
364	515	Kathuri pt-ii	Lakhipur	Goalpara	Fazar Ali		Land		Titleholder
365	516	Kathuri pt-ii	Lakhipur	Goalpara	Taher Ali		Land		Titleholder
366	517	Kathuri pt-ii	Lakhipur	Goalpara	Asuruddin		Land		Titleholder
367	518	Kathuri pt-ii	Lakhipur	Goalpara	Abu Bakkar Siddique		Land		Titleholder
368	519	Kathuri pt-ii	Lakhipur	Goalpara	Joinal Updin		Land		Titleholder
369	520	Kathuri pt-ii	Lakhipur	Goalpara	Rustam Ali		Land		Titleholder
370	521	Kathuri pt-ii	Lakhipur	Goalpara	Moksed Ali		Land		Titleholder
371	522	Kathuri pt-ii	Lakhipur	Goalpara	Motiar rahman		Land		Titleholder
372	523	Kathuri pt-ii	Lakhipur	Goalpara	Badshah Ali		Land		Titleholder
373	524	Kathuri pt-ii	Lakhipur	Goalpara	Kokila Khatoon		Land		Titleholder
374	525	Kathuri pt-ii	Lakhipur	Goalpara	Harez Uddin		Land		Titleholder
375	526	Kathuri pt-ii	Lakhipur	Goalpara	Kadam Ali		Land		Titleholder
376	527	Kathuri pt-ii	Lakhipur	Goalpara	Haram Ali		Land		Titleholder
377	528	Kathuri pt-ii	Lakhipur	Goalpara	Yusuf Ali		Land		Titleholder
378	529	Kathuri pt-ii	Lakhipur	Goalpara	Jel Haque Ali	23.3	House	Temporary	Titleholder
379	530	Kathuri pt-ii	Lakhipur	Goalpara	Shahida Khatoon	18.9	House	Temporary	Titleholder
380	531	Kathuri pt-ii	Lakhipur	Goalpara	Fazlur Rahman		Land		Titleholder
381	532	Kathuri pt-ii	Lakhipur	Goalpara	Abdur Rauf		Land		Titleholder
382	533	Kathuri pt-ii	Lakhipur	Goalpara	Rokibul Islam		Land		Titleholder

S. N.	Qst. No.	Name of the Village	Revenue Circle	Name of District	Name of the Owner	Distance from River	Use of Structure	Type of Construction of Structure	Status of Structure
383	534	Kathuri pt-ii	Lakhipur	Goalpara	Moromi Islam		Land		Titleholder
384	535	Kathuri pt-ii	Lakhipur	Goalpara	Anju Monowar Begum		Land		Titleholder
385	536	Kathuri pt-ii	Lakhipur	Goalpara	Rahima Khatoon		Land		Titleholder
386	537	Kathuri pt-ii	Lakhipur	Goalpara	Asmotara Begum		Land		Titleholder
387	538	Kathuri pt-ii	Lakhipur	Goalpara	Jahanara Khatoon		Land		Titleholder
388	539	Kathuri pt-ii	Lakhipur	Goalpara	Samina Yasmin		Land		Titleholder
389	540	Kathuri pt-ii	Lakhipur	Goalpara	Rezaul karim		Land		Titleholder
390	541	Kathuri pt-ii	Lakhipur	Goalpara	Harunur rashid		Land		Titleholder
391	542	Kathuri pt-ii	Lakhipur	Goalpara	Rofiuzzaman		Land		Titleholder
392	543	Kathuri pt-iii	Lakhipur	Goalpara	Ali Akbar mia		Land		Titleholder
393	544	Kathuri pt-iii	Lakhipur	Goalpara	Abdul Karim		Land		Titleholder
394	545	Kathuri pt-iii	Lakhipur	Goalpara	Rupbanu Nesha		Land		Titleholder
395	546	Kathuri pt-iii	Lakhipur	Goalpara	Bhazon Ali Sikdar		Land		Titleholder
396	547	Kathuri pt-iii	Lakhipur	Goalpara	Hussain Ali Sikdar		Land		Titleholder
397	548	Kathuri pt-iii	Lakhipur	Goalpara	Nur Hussain Sikdar		Land		Titleholder
398	549	Kathuri pt-iii	Lakhipur	Goalpara	Alimuddin Sikdar		Land		Titleholder
399	550	Kathuri pt-iii	Lakhipur	Goalpara	Joforuddin Sheikh		Land		Titleholder
400	551	Kathuri pt-iii	Lakhipur	Goalpara	Sokina Bewa		Land		Titleholder
401	552	Kathuri pt-iii	Lakhipur	Goalpara	Sara Khatoon		Land		Titleholder
402	553	Kathuri pt-ii	Lakhipur	Goalpara	Sabaruddin		Land		Titleholder
403	554	Kathuri pt-ii	Lakhipur	Goalpara	Chebar Uddin		Land		Titleholder
404	555	Kathuri pt-ii	Lakhipur	Goalpara	Jahiran Bewa		Land		Titleholder
405	556	Kathuri pt-ii	Lakhipur	Goalpara	Abdur rahman		Land		Titleholder
406	557	Kathuri pt-ii	Lakhipur	Goalpara	Basir uddin Ahmad		Land		Titleholder
407	558	Kathuri pt-ii	Lakhipur	Goalpara	Tasiruddin Ahmad		Land		Titleholder
408	559	Kathuri pt-ii	Lakhipur	Goalpara	Nasir uddin Ahmad		Land		Titleholder
409	560	Kathuri pt-ii	Lakhipur	Goalpara	Asiruddin Ahmad		Land		Titleholder
410	561	Kathuri pt-i	Lakhipur	Goalpara	Khadiza Khatoon		Land		Titleholder
411	562	Kathuri pt-i	Lakhipur	Goalpara	Hazrat Ali		Land		Titleholder
412	563	Kathuri pt-i	Lakhipur	Goalpara	Kasimuddin Sheikh		Land		Titleholder

S. N.	Qst. No.	Name of the Village	Revenue Circle	Name of District	Name of the Owner	Distance from River	Use of Structure	Type of Construction of Structure	Status of Structure
413	564	Kathuri pt-i	Lakhipur	Goalpara	Abdul Sabur		Land		Titleholder
414	565	Kathuri pt-i	Lakhipur	Goalpara	Abdul Sabur		Land		Titleholder
415	566	Kathuri pt-i	Lakhipur	Goalpara	Mazem Ali		Land		Titleholder
416	567	Kathuri pt-i	Lakhipur	Goalpara	fatte Khatoon		Land		Titleholder
417	568	Kathuri pt-i	Lakhipur	Goalpara	Rejiya Khatoon		Land		Titleholder
418	569	Kathuri pt-i	Lakhipur	Goalpara	Meharan Nesha		Land		Titleholder
419	570	Kathuri pt-i	Lakhipur	Goalpara	Khairul Hussain		Land		Titleholder
420	571	Kathuri pt-i	Lakhipur	Goalpara	Aysha Khatoon Bewa		Land		Titleholder
421	572	Kathuri pt-i	Lakhipur	Goalpara	Abdul hanif		Land		Titleholder
422	573	Kathuri pt-i	Lakhipur	Goalpara	Afsar Ali		Land		Titleholder
423	574	Kathuri pt-i	Lakhipur	Goalpara	Abdul Jalil		Land		Titleholder
424	575	Kathuri pt-i	Lakhipur	Goalpara	Fozor Ali		Land		Titleholder
425	576	Kathuri pt-i	Lakhipur	Goalpara	Momiron Nesha		Land		Titleholder
426	577	Kathuri pt-i	Lakhipur	Goalpara	Azirun Bewa		Land		Titleholder
427	578	Kathuri pt-i	Lakhipur	Goalpara	Motior rahman		Land		Titleholder
428	579	Kathuri pt-i	Lakhipur	Goalpara	Jalal Uddin		Land		Titleholder
429	580	Kathuri pt-i	Lakhipur	Goalpara	Sukur Ali		Land		Titleholder
430	581	Kathuri pt-i	Lakhipur	Goalpara	Mojiruddin		Land		Titleholder
431	582	Kathuri pt-i	Lakhipur	Goalpara	Jorima Khatoon		Land		Titleholder
432	583	Kathuri pt-i	Lakhipur	Goalpara	Hassan Ali		Land		Titleholder
433	584	Kathuri pt-i	Lakhipur	Goalpara	Habij Ali		Land		Titleholder
434	585	Kathuri pt-i	Lakhipur	Goalpara	Badshah Shaikh		Land		Titleholder
435	586	Kathuri pt-i	Lakhipur	Goalpara	Hasem Ali		Land		Titleholder
436	587	Kathuri pt-i	Lakhipur	Goalpara	Jaibhanu Nesha		Land		Titleholder
437	588	Kathuri pt-i	Lakhipur	Goalpara	Amela Khatoon		Land		Titleholder
438	589	Kathuri pt-i	Lakhipur	Goalpara	Rahimuddin		Land		Titleholder
439	590	Kathuri pt-ii	Lakhipur	Goalpara	Mosha Daliman Nesa		Land		Titleholder
440	591	Kathuri pt-ii	Lakhipur	Goalpara	Md Abu Soed		Land		Titleholder
441	592	Kathuri pt-ii	Lakhipur	Goalpara	Mosha Mariyam Khatun		Land		Titleholder
442	593	Kathuri pt-ii	Lakhipur	Goalpara	Mosha Madhumala Bibi		Land		Titleholder

S. N.	Qst. No.	Name of the Village	Revenue Circle	Name of District	Name of the Owner	Distance from River	Use of Structure	Type of Construction of Structure	Status of Structure
443	594	Kathuri pt-ii	Lakhipur	Goalpara	Not Found		Land		Titleholder
444	595	Kathuri pt-ii	Lakhipur	Goalpara	Md Nabi Hussain Sheth		Land		Titleholder
445	596	Kathuri pt-ii	Lakhipur	Goalpara	Hakim Sheth		Land		Titleholder
446	597	Kathuri pt-ii	Lakhipur	Goalpara	Abu Sayed Sheth		Land		Titleholder
447	598	Kathuri pt-ii	Lakhipur	Goalpara	Mosha Mohomat Ali Mollya		Land		Titleholder
448	599	Kathuri pt-ii	Lakhipur	Goalpara	Mena Khatun		Land		Titleholder
449	600	Kathuri pt-ii	Lakhipur	Goalpara	Abu Bakkar Siddique		Land		Titleholder
450	601	Kathuri pt-ii	Lakhipur	Goalpara	Fatejan Bibi		Land		Titleholder
451	602	Kathuri pt-ii	Lakhipur	Goalpara	Anowar Hussain Sikdar		Land		Titleholder
452	603	Kathuri pt-ii	Lakhipur	Goalpara	Md Hajarul Islam		Land		Titleholder
453	604	Kathuri pt-ii	Lakhipur	Goalpara	Abdur Kader Sheth		Land		Titleholder
454	621	Silar Vita	Lakhipur	Goalpara	Wahab Ali		Land		Titleholder
455	622	Silar Vita	Lakhipur	Goalpara	Shohar Ali		Land		Titleholder
456	623	Silar Vita	Lakhipur	Goalpara	Raunak Ali	26	House	Temporary	Titleholder
457	623A	Silar Vita	Lakhipur	Goalpara	Raunak Ali	28	Shop	Temporary	Titleholder
458	624	Silar Vita	Lakhipur	Goalpara	Ramjan Ali		Land		Titleholder
459	625	Silar Vita	Lakhipur	Goalpara	Fozor Ali	11.7	Kitchen	Temporary	Squatter
460	625A	Silar Vita	Lakhipur	Goalpara	Fozor Ali	12	House	Temporary	Squatter
461	625B	Silar Vita	Lakhipur	Goalpara	Fozor Ali	15	House	Temporary	Squatter
462	625C	Silar Vita	Lakhipur	Goalpara	Fozor Ali	20.6	House	Temporary	Squatter
463	626	Silar Vita	Lakhipur	Goalpara	Mohar Ali	8.5	Resto	Temporary	Squatter
464	626A	Silar Vita	Lakhipur	Goalpara	Mohar Ali	16.2	House	Temporary	Squatter
465	627	Silar Vita	Lakhipur	Goalpara	Anwar Hussain		Land		Titleholder
466	628	Silar Vita	Lakhipur	Goalpara	Monowar Hussain		Land		Titleholder
467	629	Silar Vita	Lakhipur	Goalpara	Shajahan Ali		Land		Titleholder
468	630	Silar Vita	Lakhipur	Goalpara	Saheb Ali	9.9	House	Temporary	Titleholder
469	630A	Silar Vita	Lakhipur	Goalpara	Saheb Ali	5.5	House	Temporary	Titleholder
470	630B	Silar Vita	Lakhipur	Goalpara	Saheb Ali	10	House	Temporary	Titleholder
471	630C	Silar Vita	Lakhipur	Goalpara	Saheb Ali	3	Toilet	Semi-Permanent	Titleholder

S. N.	Qst. No.	Name of the Village	Revenue Circle	Name of District	Name of the Owner	Distance from River	Use of Structure	Type of Construction of Structure	Status of Structure
472	631	Silar Vita	Lakhipur	Goalpara	Saha Kalam Sheikh	13	House	Temporary	Titleholder
473	631A	Silar Vita	Lakhipur	Goalpara	Saha Kalam Sheikh	18	House	Temporary	Titleholder
474	631B	Silar Vita	Lakhipur	Goalpara	Saha Kalam Sheikh	15	House	Temporary	Titleholder
475	631C	Silar Vita	Lakhipur	Goalpara	Saha Kalam Sheikh	18	Toilet	Semi-Permanent	Titleholder
476	631D	Silar Vita	Lakhipur	Goalpara	Saha Kalam Sheikh	13	Cattle Shed	Temporary	Titleholder
477	632	Silar Vita	Lakhipur	Goalpara	Jahanuddin		Land		Titleholder
478	633	Silar Vita	Lakhipur	Goalpara	Shoneka Khatoon		Land		Titleholder
479	634	Silar Vita	Lakhipur	Goalpara	Anawar Hussain		Land		Titleholder
480	635	Silar Vita	Lakhipur	Goalpara	Mojiron Nesha		Land		Titleholder
481	636	Silar Vita	Lakhipur	Goalpara	Jahanuddin		Land		Titleholder
482	637	Silar Vita	Lakhipur	Goalpara	Ashan Ali		Land		Titleholder
483	638	Silar Vita	Lakhipur	Goalpara	Abid Ali		Land		Titleholder
484	639	Silar Vita	Lakhipur	Goalpara	Mohar Ali		Land		Titleholder
485	640	Silar Vita	Lakhipur	Goalpara	Abu bakar Siddk		Land		Titleholder
486	641	Silar Vita	Lakhipur	Goalpara	Hekmat Ali		Land		Titleholder
487	642	Silar Vita	Lakhipur	Goalpara	Bohud Ali		Land		Titleholder
488	643	Silar Vita	Lakhipur	Goalpara	Mochiran Nesha		Land		Titleholder
489	644	Silar Vita	Lakhipur	Goalpara	Tosiron Nesha		Land		Titleholder
490	645	Silar Vita	Lakhipur	Goalpara	Amod Ali		Land		Titleholder
491	646	Silar Vita	Lakhipur	Goalpara	Shutal Uddin		Land		Titleholder
492	647	Silar Vita	Lakhipur	Goalpara	maijuddin Sheikh		Land		Titleholder
493	648	Silar Vita	Lakhipur	Goalpara	Farman Ali		Land		Titleholder
494	649	Silar Vita	Lakhipur	Goalpara	Abid Ali		Land		Titleholder
495	650	Silar Vita	Lakhipur	Goalpara	Taijuddin Sheikh		Land		Titleholder
496	651	Silar Vita	Lakhipur	Goalpara	Hoizuddin		Land		Titleholder
497	652	Silar Vita	Lakhipur	Goalpara	Moizuddin Sheikh		Land		Titleholder
498	653	Silar Vita	Lakhipur	Goalpara	Raijuddin Sheikh		Land		Titleholder
499	654	Silar Vita	Lakhipur	Goalpara	Mojreb Ali		Land		Titleholder
500	655	Silar Vita	Lakhipur	Goalpara	Sahidur Rahman Akanda		Land		Titleholder
501	656	Silar Vita	Lakhipur	Goalpara	Gofur Ali		Land		Titleholder

S. N.	Qst. No.	Name of the Village	Revenue Circle	Name of District	Name of the Owner	Distance from River	Use of Structure	Type of Construction of Structure	Status of Structure
502	657	Silar Vita	Lakhipur	Goalpara	Amar Ali Khan		Land		Titleholder
503	658	Silar Vita	Lakhipur	Goalpara	Tahajuddin Khan		Land		Titleholder
504	659	Silar Vita	Lakhipur	Goalpara	Joynal Abdin		Land		Titleholder
505	660	Silar Vita	Lakhipur	Goalpara	Abbas Ali		Land		Titleholder
506	661	Silar Vita	Lakhipur	Goalpara	Hajarat Ali		Land		Titleholder
507	662	Silar Vita	Lakhipur	Goalpara	Md Majubur Rahman		Land		Titleholder

Appendix 2: List of CPR

S. N.	Q. No.	Name of the Village	Revenue Circle	District	Name of the Owner	Use of Structure
1	40	Baladmari Char Pt-1	Matia	Goalpara	Govt. Baladmari School	School
2	41	Baladmari Char Pt-1	Matia	Goalpara	Baladmari Masjid	Mosque
3	42	Baladmari Char Pt-1	Matia	Goalpara	Govt. Of Assam	Land
4	43	Baladmari Char Pt-1	Matia	Goalpara	Govt. Of Assam	Land
5	44	Baladmari Char Pt-1	Matia	Goalpara	Govt. Of Assam	Land
6	45	Baladmari Char Pt-1	Matia	Goalpara	Govt. Of Assam	Land
7	46	Baladmari Char Pt-1	Matia	Goalpara	Govt. Of Assam	Land
8	47	Baladmari Char Pt-1	Matia	Goalpara	Govt. Of Assam	Land
9	48	Baladmari Char Pt-1	Matia	Goalpara	Govt. Of Assam	Land
10	49	Baladmari Char Pt-1	Matia	Goalpara	Govt. Of Assam	Land
11	50	Baladmari Char Pt-1	Matia	Goalpara	Govt. Of Assam	Land
12	51	Baladmari Char Pt-1	Matia	Goalpara	Govt. Of Assam	Land
13	52	Baladmari Char Pt-1	Matia	Goalpara	Govt. Of Assam	Land
14	53	Baladmari Char Pt-1	Matia	Goalpara	Govt. Of Assam	Land
15	54	Baladmari Char Pt-1	Matia	Goalpara	Govt. Of Assam	Land
16	55	Baladmari Char Pt-1	Matia	Goalpara	Govt. Of Assam	Land
17	56	Baladmari Char Pt-1	Matia	Goalpara	Govt. Of Assam	Land
18	57	Baladmari Char Pt-1	Matia	Goalpara	Govt. Of Assam	Land
19	58	Baladmari Char Pt-1	Matia	Goalpara	Govt. Of Assam	Land
20	59	Baladmari Char Pt-1	Matia	Goalpara	Govt. Of Assam	Land
21	60	Baladmari Char Pt-1	Matia	Goalpara	Govt. Of Assam	Land
22	61	Baladmari Char Pt-1	Matia	Goalpara	Govt. Of Assam	Land
23	62	Baladmari Char Pt-1	Matia	Goalpara	Govt. Of Assam	Land
24	63	Baladmari Char Pt-1	Matia	Goalpara	Govt. Of Assam	Land
25	64	Baladmari Char Pt-1	Matia	Goalpara	Govt. Of Assam	Land
26	65	Baladmari Char Pt-1	Matia	Goalpara	Govt. Of Assam	Land
27	66	Baladmari Char Pt-1	Matia	Goalpara	Govt. Of Assam	Land
28	67	Baladmari Char Pt-1	Matia	Goalpara	Govt. Of Assam	Land
29	68	Baladmari Char Pt-1	Matia	Goalpara	Govt. Of Assam	Land
30	69	Baladmari Char Pt-1	Matia	Goalpara	Govt. Of Assam	Land

S. N.	Q. No.	Name of the Village	Revenue Circle	District	Name of the Owner	Use of Structure
31	70	Baladmari Char Pt-1	Matia	Goalpara	Govt. Of Assam	Land
32	71	Baladmari Char Pt-1	Matia	Goalpara	Govt. Of Assam	Land
33	72	Baladmari Char Pt-1	Matia	Goalpara	Govt. Of Assam	Land
34	73	Baladmari Char Pt-1	Matia	Goalpara	Govt. Of Assam	Land
35	74	Baladmari Char Pt-1	Matia	Goalpara	Govt. Of Assam	Land
36	75	Baladmari Char Pt-1	Matia	Goalpara	Govt. Of Assam	Land
37	76	Baladmari Char Pt-1	Matia	Goalpara	Govt. Of Assam	Land
38	77	Baladmari Char Pt-1	Matia	Goalpara	Govt. Of Assam	Land
39	78	Baladmari Char Pt-1	Matia	Goalpara	Govt. Of Assam	Land
40	79	Baladmari Char Pt-1	Matia	Goalpara	Govt. Of Assam	Land
41	80	Baladmari Char Pt-1	Matia	Goalpara	Govt. Of Assam	Land
42	81	Baladmari Char Pt-1	Matia	Goalpara	Govt. Of Assam	Land
43	82	Baladmari Char Pt-1	Matia	Goalpara	Govt. Of Assam	Land
44	83	Baladmari Char Pt-1	Matia	Goalpara	Govt. Of Assam	Land
45	84	Baladmari Char Pt-1	Matia	Goalpara	Govt. Of Assam	Land
46	85	Baladmari Char Pt-1	Matia	Goalpara	Govt. Of Assam	Land
47	86	Baladmari Char Pt-1	Matia	Goalpara	Govt. Of Assam	Land
48	87	Baladmari Char Pt-1	Matia	Goalpara	Govt. Of Assam	Land
49	88	Baladmari Char Pt-1	Matia	Goalpara	Govt. Of Assam	Land
50	89	Baladmari Char Pt-1	Matia	Goalpara	Govt. Of Assam	Land
51	90	Baladmari Char Pt-1	Matia	Goalpara	Govt. Of Assam	Land
52	91	Baladmari Char Pt-1	Matia	Goalpara	Govt. Of Assam	Land
53	92	Baladmari Char Pt-1	Matia	Goalpara	Govt. Of Assam	Land
54	93	Baladmari Char Pt-1	Matia	Goalpara	Govt. Of Assam	Land
55	94	Baladmari Char Pt-1	Matia	Goalpara	Govt. Of Assam	Land
56	95	Baladmari Char Pt-1	Matia	Goalpara	Govt. Of Assam	Land
57	96	Baladmari Char Pt-1	Matia	Goalpara	Govt. Of Assam	Land
58	97	Baladmari Char Pt-1	Matia	Goalpara	Govt. Of Assam	Land
59	98	Baladmari Char Pt-1	Matia	Goalpara	Govt. Of Assam	Land
60	99	Baladmari Char Pt-1	Matia	Goalpara	Govt. Of Assam	Land
61	100	Baladmari Char Pt-1	Matia	Goalpara	Govt. Of Assam	Land

S. N.	Q. No.	Name of the Village	Revenue Circle	District	Name of the Owner	Use of Structure
62	101	Baladmari Char Pt-1	Matia	Goalpara	Govt. Of Assam	Land
63	102	Baladmari Char Pt-1	Matia	Goalpara	Govt. Of Assam	Land
64	103	Baladmari Char Pt-1	Matia	Goalpara	Govt. Of Assam	Land
65	104	Baladmari Char Pt-1	Matia	Goalpara	Govt. Of Assam	Land
66	105	Baladmari Char Pt-1	Matia	Goalpara	Govt. Of Assam	Land
67	106	Baladmari Char Pt-1	Matia	Goalpara	Govt. Of Assam	Land
68	107	Baladmari Char Pt-1	Matia	Goalpara	Govt. Of Assam	Land
69	108	Baladmari Char Pt-1	Matia	Goalpara	Govt. Of Assam	Land
70	109	Baladmari Char Pt-1	Matia	Goalpara	Govt. Of Assam	Land
71	110	Baladmari Char Pt-1	Matia	Goalpara	Govt. Of Assam	Land
72	111	Baladmari Char Pt-1	Matia	Goalpara	Govt. Of Assam	Land
73	112	Baladmari Char Pt-1	Matia	Goalpara	Govt. Of Assam	Land
74	113	Baladmari Char Pt-2	Matia	Goalpara	Govt. Of Assam	Land
75	114	Baladmari Char Pt-2	Matia	Goalpara	Govt. Of Assam	Land
76	115	Baladmari Char Pt-2	Matia	Goalpara	Govt. Of Assam	Land
77	116	Baladmari Char Pt-2	Matia	Goalpara	Govt. Of Assam	Land
78	117	Baladmari Char Pt-2	Matia	Goalpara	Govt. Of Assam	Land
79	118	Baladmari Char Pt-2	Matia	Goalpara	Govt. Of Assam	Land
80	119	Baladmari Char Pt-2	Matia	Goalpara	Govt. Of Assam	Land
81	120	Baladmari Char Pt-2	Matia	Goalpara	Govt. Of Assam	Land
82	121	Baladmari Char Pt-2	Matia	Goalpara	Govt. Of Assam	Land
83	122	Baladmari Char Pt-2	Matia	Goalpara	Govt. Of Assam	Land
84	123	Baladmari Char Pt-2	Matia	Goalpara	Govt. Of Assam	Land
85	124	Baladmari Char Pt-2	Matia	Goalpara	Govt. Of Assam	Land
86	125	Baladmari Char Pt-2	Matia	Goalpara	Govt. Of Assam	Land
87	126	Baladmari Char Pt-2	Matia	Goalpara	Govt. Of Assam	Land
88	127	Baladmari Char Pt-2	Matia	Goalpara	Govt. Of Assam	Land
89	128	Baladmari Char Pt-2	Matia	Goalpara	Govt. Of Assam	Land
90	129	Baladmari Char Pt-2	Matia	Goalpara	Govt. Of Assam	Land
91	130	Baladmari Char Pt-2	Matia	Goalpara	Govt. Of Assam	Land
92	131	Baladmari Char Pt-2	Matia	Goalpara	Govt. Of Assam	Land

S. N.	Q. No.	Name of the Village	Revenue Circle	District	Name of the Owner	Use of Structure
93	132	Baladmari Char Pt-2	Matia	Goalpara	Govt. Of Assam	Land
94	133	Baladmari Char Pt-2	Matia	Goalpara	Govt. Of Assam	Land
95	134	Baladmari Char Pt-2	Matia	Goalpara	Govt. Of Assam	Land
96	135	Baladmari Char Pt-2	Matia	Goalpara	Govt. Of Assam	Land
97	136	Baladmari Char Pt-4	Matia	Goalpara	Govt. Of Assam	Land
98	137	Karbala	Balijana	Goalpara	Eidgah	Mosque
99	138	Karbala	Balijana	Goalpara	High School Karbala	School
100	141	Karbala	Balijana	Goalpara	Karbala M.E School	School
101	263	Natun Basti	Balijana	Goalpara	Kabristan (Amirul Islam)	Graveyard
102	264	Natun Bosti	Balijana	Goalpara	Govt. Of Assam	Land
103	265	Natun Bosti	Balijana	Goalpara	Govt. Of Assam	Land
104	266	Natun Bosti	Balijana	Goalpara	Govt. Of Assam	Land
105	267	Natun Bosti	Balijana	Goalpara	Govt. Of Assam	Land
106	268	Natun Bosti	Balijana	Goalpara	Govt. Of Assam	Land
107	269	Natun Bosti	Balijana	Goalpara	Govt. Of Assam	Land
108	270	Natun Bosti	Balijana	Goalpara	Govt. Of Assam	Land
109	271	Natun Bosti	Balijana	Goalpara	Govt. Of Assam	Land
110	272	Natun Bosti	Balijana	Goalpara	Govt. Of Assam	Land
111	273	Natun Bosti	Balijana	Goalpara	Govt. Of Assam	Land
112	274	Natun Bosti	Balijana	Goalpara	Govt. Of Assam	Land
113	275	Natun Bosti	Balijana	Goalpara	Govt. Of Assam	Land
114	276	Natun Bosti	Balijana	Goalpara	Govt. Of Assam	Land
115	277	Natun Bosti	Balijana	Goalpara	Govt. Of Assam	Land
116	278	Natun Bosti	Balijana	Goalpara	Govt. Of Assam	Land
117	279	Natun Bosti	Balijana	Goalpara	Govt. Of Assam	Land
118	280	Natun Bosti	Balijana	Goalpara	Govt. Of Assam	Land
119	281	Natun Bosti	Balijana	Goalpara	Govt. Of Assam	Land
120	282	Natun Bosti	Balijana	Goalpara	Govt. Of Assam	Land
121	283	Natun Bosti	Balijana	Goalpara	Govt. Of Assam	Land
122	284	Natun Bosti	Balijana	Goalpara	Govt. Of Assam	Land
123	285	Natun Bosti	Balijana	Goalpara	Govt. Of Assam	Land

S. N.	Q. No.	Name of the Village	Revenue Circle	District	Name of the Owner	Use of Structure
124	286	Natun Bosti	Balijana	Goalpara	Govt. Of Assam	Land
125	287	Natun Bosti	Balijana	Goalpara	Govt. Of Assam	Land
126	288	Natun Bosti	Balijana	Goalpara	Govt. Of Assam	Land
127	289	Natun Bosti	Balijana	Goalpara	Govt. Of Assam	Land
128	290	Natun Bosti	Balijana	Goalpara	Govt. Of Assam	Land
129	291	Natun Bosti	Balijana	Goalpara	Govt. Of Assam	Land
130	292	Natun Bosti	Balijana	Goalpara	Govt. Of Assam	Land
131	293	Natun Bosti	Balijana	Goalpara	Govt. Of Assam	Land
132	294	Natun Bosti	Balijana	Goalpara	Govt. Of Assam	Land
133	295	Natun Bosti	Balijana	Goalpara	Govt. Of Assam	Land
134	296	Natun Bosti	Balijana	Goalpara	Govt. Of Assam	Land
135	297	Natun Bosti	Balijana	Goalpara	Govt. Of Assam	Land
136	298	Natun Bosti	Balijana	Goalpara	Govt. Of Assam	Land
137	299	Natun Bosti	Balijana	Goalpara	Govt. Of Assam	Land
138	300	Natun Bosti	Balijana	Goalpara	Govt. Of Assam	Land
139	301	Natun Bosti	Balijana	Goalpara	Govt. Of Assam	Land
140	302	Natun Bosti	Balijana	Goalpara	Govt. Of Assam	Land
141	303	Natun Bosti	Balijana	Goalpara	Govt. Of Assam	Land
142	304	Natun Bosti	Balijana	Goalpara	Govt. Of Assam	Land
143	305	Natun Bosti	Balijana	Goalpara	Govt. Of Assam	Land
144	306	Natun Bosti	Balijana	Goalpara	Govt. Of Assam	Land
145	307	Natun Bosti	Balijana	Goalpara	Govt. Of Assam	Land
146	308	Natun Bosti	Balijana	Goalpara	Govt. Of Assam	Land
147	309	Natun Bosti	Balijana	Goalpara	Govt. Of Assam	Land
148	310	Natun Bosti	Balijana	Goalpara	Govt. Of Assam	Land
149	311	Natun Bosti	Balijana	Goalpara	Govt. Of Assam	Land
150	312	Natun Bosti	Balijana	Goalpara	Govt. Of Assam	Land
151	313	Natun Bosti	Balijana	Goalpara	Govt. Of Assam	Land
152	314	Natun Bosti	Balijana	Goalpara	Govt. Of Assam	Land
153	315	Natun Bosti	Balijana	Goalpara	Govt. Of Assam	Land
154	316	Natun Bosti	Balijana	Goalpara	Govt. Of Assam	Land

S. N.	Q. No.	Name of the Village	Revenue Circle	District	Name of the Owner	Use of Structure
155	317	Natun Bosti	Balijana	Goalpara	Govt. Of Assam	Land
156	318	Natun Bosti	Balijana	Goalpara	Govt. Of Assam	Land
157	319	Natun Bosti	Balijana	Goalpara	Govt. Of Assam	Land
158	320	Natun Bosti	Balijana	Goalpara	Govt. Of Assam	Land
159	321	Karbala	Balijana	Goalpara	Govt. Of Assam	Land
160	322	Karbala	Balijana	Goalpara	Govt. Of Assam	Land
161	323	Karbala	Balijana	Goalpara	Govt. Of Assam	Land
162	324	Natun Bosti	Balijana	Goalpara	Govt. Of Assam	Land
163	325	Natun Bosti	Balijana	Goalpara	Govt. Of Assam	Land
164	326	Natun Bosti	Balijana	Goalpara	Govt. Of Assam	Land
165	327	Natun Bosti	Balijana	Goalpara	Govt. Of Assam	Land
166	328	Natun Bosti	Balijana	Goalpara	Not Found	Land
167	362	Aulatoli Part-2(Takimari)	Lakhipur	Goalpara	Takimari Masjid	Masque
168	363	Aulatoli pt-i	Lakhipur	Goalpara	Govt. Of Assam	Land
169	364	Aulatoli pt-i	Lakhipur	Goalpara	Govt. Of Assam	Land
170	365	Aulatoli pt-i	Lakhipur	Goalpara	Govt. Of Assam	Land
171	366	Aulatoli pt-i	Lakhipur	Goalpara	Govt. Of Assam	Land
172	367	Aulatoli pt-i	Lakhipur	Goalpara	Govt. Of Assam	Land
173	368	Aulatoli pt-i	Lakhipur	Goalpara	Govt. Of Assam	Land
174	369	Aulatoli pt-i	Lakhipur	Goalpara	Govt. Of Assam	Land
175	370	Aulatoli pt-i	Lakhipur	Goalpara	Govt. Of Assam	Land
176	371	Aulatoli pt-i	Lakhipur	Goalpara	Govt. Of Assam	Land
177	372	Aulatoli pt-ii	Lakhipur	Goalpara	Govt. Of Assam	Land
178	373	Aulatoli pt-ii	Lakhipur	Goalpara	Govt. Of Assam	Land
179	374	Aulatoli pt-ii	Lakhipur	Goalpara	Govt. Of Assam	Land
180	375	Aulatoli pt-ii	Lakhipur	Goalpara	Govt. Of Assam	Land
181	376	Aulatoli pt-ii	Lakhipur	Goalpara	Govt. Of Assam	Land
182	377	Aulatoli pt-ii	Lakhipur	Goalpara	Govt. Of Assam	Land
183	378	Aulatoli pt-ii	Lakhipur	Goalpara	Govt. Of Assam	Land
184	379	Aulatoli pt-ii	Lakhipur	Goalpara	Govt. Of Assam	Land
185	380	Aulatoli pt-ii	Lakhipur	Goalpara	Govt. Of Assam	Land

S. N.	Q. No.	Name of the Village	Revenue Circle	District	Name of the Owner	Use of Structure
186	381	Aulatoli pt-ii	Lakhipur	Goalpara	Govt. Of Assam	Land
187	382	Aulatoli pt-ii	Lakhipur	Goalpara	Govt. Of Assam	Land
188	383	Aulatoli pt-ii	Lakhipur	Goalpara	Govt. Of Assam	Land
189	384	Aulatoli pt-ii	Lakhipur	Goalpara	Govt. Of Assam	Land
190	385	Aulatoli pt-ii	Lakhipur	Goalpara	Govt. Of Assam	Land
191	386	Aulatoli pt-ii	Lakhipur	Goalpara	Govt. Of Assam	Land
192	387	Aulatoli pt-ii	Lakhipur	Goalpara	Govt. Of Assam	Land
193	388	Aulatoli pt-ii	Lakhipur	Goalpara	Govt. Of Assam	Land
194	389	Aulatoli pt-ii	Lakhipur	Goalpara	Govt. Of Assam	Land
195	390	Aulatoli pt-ii	Lakhipur	Goalpara	Govt. Of Assam	Land
196	391	Aulatoli pt-ii	Lakhipur	Goalpara	Govt. Of Assam	Land
197	392	Aulatoli pt-ii	Lakhipur	Goalpara	Govt. Of Assam	Land
198	393	Aulatoli pt-ii	Lakhipur	Goalpara	Govt. Of Assam	Land
199	394	Aulatoli pt-ii	Lakhipur	Goalpara	Govt. Of Assam	Land
200	395	Aulatoli pt-ii	Lakhipur	Goalpara	Govt. Of Assam	Land
201	396	Aulatoli pt-ii	Lakhipur	Goalpara	Govt. Of Assam	Land
202	397	Takimari	Lakhipur	Goalpara	Takimari Amrit Kandi masjid	Masque
203	419	Takimari Grassing Reserve pt-i	Lakhipur	Goalpara	Govt. Of Assam	Land
204	420	Takimari Grassing Reserve pt-i	Lakhipur	Goalpara	Govt. Of Assam	Land
205	421	Takimari Grassing Reserve pt-i	Lakhipur	Goalpara	Govt. Of Assam	Land
206	422	Takimari Grassing Reserve pt-i	Lakhipur	Goalpara	Govt. Of Assam	Land
207	423	Takimari Grassing Reserve pt-i	Lakhipur	Goalpara	Govt. Of Assam	Land
208	424	Takimari Grassing Reserve pt-i	Lakhipur	Goalpara	Govt. Of Assam	Land
209	425	Takimari Grassing Reserve pt-i	Lakhipur	Goalpara	Govt. Of Assam	Land
210	426	Takimari Grassing Reserve pt-i	Lakhipur	Goalpara	Govt. Of Assam	Land
211	427	Takimari Grassing Reserve pt-i	Lakhipur	Goalpara	Govt. Of Assam	Land
212	428	Takimari Grassing Reserve pt-i	Lakhipur	Goalpara	Govt. Of Assam	Land
213	429	Takimari Grassing Reserve pt-i	Lakhipur	Goalpara	Govt. Of Assam	Land
214	430	Takimari Grassing Reserve pt-i	Lakhipur	Goalpara	Govt. Of Assam	Land
215	431	Takimari Grassing Reserve pt-i	Lakhipur	Goalpara	Govt. Of Assam	Land
216	432	Takimari Grassing Reserve pt-i	Lakhipur	Goalpara	Govt. Of Assam	Land

S. N.	Q. No.	Name of the Village	Revenue Circle	District	Name of the Owner	Use of Structure
217	433	Takimari Grassing Reserve pt-i	Lakhipur	Goalpara	Govt. Of Assam	Land
218	434	Takimari Grassing Reserve pt-i	Lakhipur	Goalpara	Govt. Of Assam	Land
219	435	Takimari Grassing Reserve pt-i	Lakhipur	Goalpara	Govt. Of Assam	Land
220	436	Takimari Grassing Reserve pt-i	Lakhipur	Goalpara	Govt. Of Assam	Land
221	437	Takimari Grassing Reserve pt-i	Lakhipur	Goalpara	Govt. Of Assam	Land
222	438	Takimari Grassing Reserve pt-i	Lakhipur	Goalpara	Govt. Of Assam	Land
223	439	Takimari Grassing Reserve pt-i	Lakhipur	Goalpara	Govt. Of Assam	Land
224	440	Takimari Grassing Reserve pt-i	Lakhipur	Goalpara	Govt. Of Assam	Land
225	441	Takimari Grassing Reserve pt-i	Lakhipur	Goalpara	Govt. Of Assam	Land
226	442	Takimari Grassing Reserve pt-i	Lakhipur	Goalpara	Govt. Of Assam	Land
227	443	Takimari Grassing Reserve pt-i	Lakhipur	Goalpara	Govt. Of Assam	Land
228	444	Takimari Grassing Reserve pt-i	Lakhipur	Goalpara	Govt. Of Assam	Land
229	445	Takimari Grassing Reserve pt-i	Lakhipur	Goalpara	Govt. Of Assam	Land
230	446	Takimari Grassing Reserve pt-i	Lakhipur	Goalpara	Govt. Of Assam	Land
231	447	Takimari Grassing Reserve pt-i	Lakhipur	Goalpara	Govt. Of Assam	Land
232	448	Takimari Grassing Reserve pt-i	Lakhipur	Goalpara	Govt. Of Assam	Land
233	449	Takimari Grassing Reserve pt-i	Lakhipur	Goalpara	Govt. Of Assam	Land
234	450	Takimari Grassing Reserve pt-i	Lakhipur	Goalpara	Govt. Of Assam	Land
235	451	Takimari Grassing Reserve pt-i	Lakhipur	Goalpara	Govt. Of Assam	Land
236	452	Takimari Grassing Reserve pt-i	Lakhipur	Goalpara	Govt. Of Assam	Land
237	453	Takimari Grassing Reserve pt-i	Lakhipur	Goalpara	Govt. Of Assam	Land
238	454	Takimari Grassing Reserve pt-i	Lakhipur	Goalpara	Govt. Of Assam	Land
239	455	Takimari Grassing Reserve pt-i	Lakhipur	Goalpara	Govt. Of Assam	Land
240	456	Takimari Grassing Reserve pt-i	Lakhipur	Goalpara	Govt. Of Assam	Land
241	457	Takimari Grassing Reserve pt-i	Lakhipur	Goalpara	Govt. Of Assam	Land
242	458	Takimari Grassing Reserve pt-i	Lakhipur	Goalpara	Govt. Of Assam	Land
243	459	Takimari Grassing Reserve pt-i	Lakhipur	Goalpara	Govt. Of Assam	Land
244	460	Takimari Grassing Reserve pt-i	Lakhipur	Goalpara	Govt. Of Assam	Land
245	461	Takimari Grassing Reserve pt-i	Lakhipur	Goalpara	Govt. Of Assam	Land
246	462	Takimari Grassing Reserve pt-i	Lakhipur	Goalpara	Govt. Of Assam	Land
247	463	Takimari Grassing Reserve pt-i	Lakhipur	Goalpara	Govt. Of Assam	Land

S. N.	Q. No.	Name of the Village	Revenue Circle	District	Name of the Owner	Use of Structure
248	464	Takimari Grassing Reserve pt-i	Lakhipur	Goalpara	Govt. Of Assam	Land
249	465	Takimari Grassing Reserve pt-i	Lakhipur	Goalpara	Govt. Of Assam	Land
250	466	Takimari Grassing Reserve pt-i	Lakhipur	Goalpara	Govt. Of Assam	Land
251	467	Takimari Grassing Reserve pt-i	Lakhipur	Goalpara	Govt. Of Assam	Land
252	468	Takimari Grassing Reserve pt-i	Lakhipur	Goalpara	Govt. Of Assam	Land
253	469	Takimari Grassing Reserve pt-i	Lakhipur	Goalpara	Govt. Of Assam	Land
254	470	Takimari Grassing Reserve pt-i	Lakhipur	Goalpara	Govt. Of Assam	Land
255	471	Takimari Grassing Reserve pt-i	Lakhipur	Goalpara	Govt. Of Assam	Land
256	472	Takimari Grassing Reserve pt-i	Lakhipur	Goalpara	Govt. Of Assam	Land
257	605	Kathuri-i	Lakhipur	Goalpara	Secretary pub Kathuri, ME madarsa	Masque
258	606	Kathuri-i	Lakhipur	Goalpara	Masjid	Masque
259	607	Kathuri pt-ii	Lakhipur	Goalpara	Govt. Of Assam	Land
260	608	Kathuri pt-ii	Lakhipur	Goalpara	Govt. Of Assam	Land
261	609	Kathuri pt-ii	Lakhipur	Goalpara	Govt. Of Assam	Land
262	610	Kathuri pt-ii	Lakhipur	Goalpara	Govt. Of Assam	Land
263	611	Kathuri pt-ii	Lakhipur	Goalpara	Govt. Of Assam	Land
264	612	Kathuri pt-ii	Lakhipur	Goalpara	Govt. Of Assam	Land
265	613	Kathuri pt-ii	Lakhipur	Goalpara	Govt. Of Assam	Land
266	614	Kathuri pt-ii	Lakhipur	Goalpara	Govt. Of Assam	Land
267	615	Kathuri pt-ii	Lakhipur	Goalpara	Govt. Of Assam	Land
268	616	Kathuri pt-ii	Lakhipur	Goalpara	Govt. Of Assam	Land
269	617	Kathuri pt-ii	Lakhipur	Goalpara	Govt. Of Assam	Land
270	618	Kathuri pt-ii	Lakhipur	Goalpara	Govt. Of Assam	Land
271	619	Kathuri pt-ii	Lakhipur	Goalpara	Govt. Of Assam	Land
272	620	Kathuri pt-ii	Lakhipur	Goalpara	Govt. Of Assam	Land
273	663	Silar Vita	Lakhipur	Goalpara	Govt. Of Assam	Land
274	664	Silar Vita	Lakhipur	Goalpara	Govt. Of Assam	Land
275	665	Silar Vita	Lakhipur	Goalpara	Govt. Of Assam	Land
276	666	Silar Vita	Lakhipur	Goalpara	Govt. Of Assam	Land
277	667	Silar Vita	Lakhipur	Goalpara	Govt. Of Assam	Land
278	668	Silar Vita	Lakhipur	Goalpara	Govt. Of Assam	Land

S. N.	Q. No.	Name of the Village	Revenue Circle	District	Name of the Owner	Use of Structure
279	669	Silar Vita	Lakhipur	Goalpara	Govt. Of Assam	Land
280	670	Silar Vita	Lakhipur	Goalpara	Govt. Of Assam	Land
281	671	Silar Vita	Lakhipur	Goalpara	Govt. Of Assam	Land
282	672	Silar Vita	Lakhipur	Goalpara	Govt. Of Assam	Land
283	673	Silar Vita	Lakhipur	Goalpara	Govt. Of Assam	Land
284	674	Silar Vita	Lakhipur	Goalpara	Govt. Of Assam	Land
285	675	Silar Vita	Lakhipur	Goalpara	Govt. Of Assam	Land
286	676	Silar Vita	Lakhipur	Goalpara	Govt. Of Assam	Land
287	677	Silar Vita	Lakhipur	Goalpara	Govt. Of Assam	Land
288	678	Silar Vita	Lakhipur	Goalpara	Govt. Of Assam	Land
289	137	Silar Vita	Lakhipur	Goalpara	Govt. Of Assam	Land
290	139	Silar Vita	Lakhipur	Goalpara	Govt. Of Assam	Land
291	140	Silar Vita	Lakhipur	Goalpara	Govt. Of Assam	Land
292	141	Silar Vita	Lakhipur	Goalpara	Govt. Of Assam	Land
293	142	Silar Vita	Lakhipur	Goalpara	Govt. Of Assam	Land
294	143	Silar Vita	Lakhipur	Goalpara	Govt. Of Assam	Land
295	145	Silar Vita	Lakhipur	Goalpara	Govt. Of Assam	Land
296	147	Silar Vita	Lakhipur	Goalpara	Govt. Of Assam	Land
297	148	Silar Vita	Lakhipur	Goalpara	Govt. Of Assam	Land

Appendix 3: Details of Consultations Carried under the Subproject

General FGD at Baladmari Char

Project Name	Village/Location	Revenue Circle
Goalpara	Baladmari Char	Matia
District	GPS Coordinates	Date
Goalpara	Longitude: 26.1669444 Latitude: 90.636111	06-04-2023

S. No.	Question	Response
1	What are the main problems you face due to erosion of the land due to River/flood?	The main problems are loss of property, loss of land and soil fertility.
2	Are you awareness about the proposed project? (brief them about project proposal and intervention, if not aware)	Yes, we are aware about the proposed project.
3	What is your perception (positive/negative) about the project proposal?	Our perception is positive about the proposed project.
4	What are the critical issues or concerns by the local people regarding the project?	The main issues is about land acquisition and relocation. If we will relocate from this place we don't have other land to shift.
5	Have you ever faced loss of shelter due to erosion of land?	Yes, we face loss of shelter due to erosion of land.
6	Have you ever faced loss of livelihood due to erosion of land?	No, we have not faced loss of livelihood due to erosion of land.
7	Any flood control / erosion protection works carried out or being carried out in your village?	No, not any flood control /erosion protection work carried out or being carried out in our village.
8	Please describe any major flood/soil erosion related experience in last 3 years?	Major flood/soil erosion was in the year 2022 and 2020. Land and trees were washed away.
9	Did you received any compensation / assistance for loss incurred in such flood/soil erosion? (If yes, please list the type of assistance such as cash/kind etc)	No, we did not receive any compensation for loss incurred in such flood/soil erosion, only food (Grain and Grocery) received during flood.
10	The project will involve a strip of land acquisition to carry out the bank protection and anti-erosion work. What kind of impacts do you anticipate due to the land acquisition? (Loss of shelter/house, loss of livelihoods, loss of CPR etc)	Loss of land and shelter/house etc due to land acquisition to carry out the bank protection and anti-erosion work.
11	What would be the preferred options for compensation and assistance? (Cash/kind/any others)	We will preferred cash compensation.
12	What kind of impacts you anticipate any during project Implementation/construction period?	Environment impact, disruption to daily life impact during project implementation/construction period.
13	What would be the reliable source of information about the project Planning /implementation /land acquisition etc?	Regular interaction with stakeholder is the reliable source of information about the project.

14	What are the main dependencies on River by the villagers? Fishing/irrigation/commuting/bathing of people and cattle.	The villagers use River for irrigation, Commuting, fishing, and bathing purpose.
15	Would you like to participate project construction, management programs if any, proposed by the government.	Yes, we would like to participate project construction, management program if any proposed by the government.
16	What are the local/community based organizations and committees in the village/area.	No.
17	Any specific measure you would like to suggest for considered by project authority during project design, construction and operation stage?	Geo bag is not sufficient to stop the soil erosion build retaining wall or add rocks on Geo bag that may stop the soil erosion.



List of Participants					
Name		Baladmaru Char			
Sl	Name	Profession	Age	Sex	Signature
1	Nazrul Islam	Pvt. Service	42	M	Nazrul Islam
2	Mafidul Islam	Labour	50	M	Mafidul Islam
3	Zohiba Khatun	Housewife	70	F	
4	Asmat Ali	Business	38	M	Asmat Ali
5	Sofhab Ali	Labour	60	M	
6	Abdul Khalek	Labour	62	M	
7	Jaimal Abedin	Business	59	M	Jaimal Abedin
8	Jamal Ali Mondal	Labour	60	M	
9	Surman Ali	Labour	63	M	
10					
11	Aushad Ali	Business	30	M	Aushad Ali
12	Sajahan Ali	Business	30	M	
13	Mamud Ali	Labour	40	M	
14	Nurjeja Khatun	Housewife	36	F	
15	Somowara Khatun	Housewife	37	F	Somowara Khatun
16	Saimbini messq	Housewife	38	F	
17	Mojibar messq	Housewife	39	F	
18	Jesminq Khatun	Housewife	35	F	
19	Rahima Begam	Housewife	25	F	
20	Tasqibkhanq messq	Housewife	43	F	

List of Participants					
Name		Baladmaru Char			
Sl	Name	Profession	Age	Sex	Signature
1	Momtaj Begam	Housewife	25	F	Momtaj Begam
2	Momowara Begam	Housewife	41	F	Momowara Begam
3	Sajran messq	Housewife	45	F	
4	Anisha Khatun	Housewife	40	F	
5	Nurjeja Begam	Housewife	32	F	
6	Manik Ullah	Labour	60	F	
7	Mojibar Rahman	Labour	70	M	
8	Ebrahim Ali	Labour	69	M	
9					
10					
11					
12					
13					
14					
15					
16					
17					
18					
19					
20					

General FGD at Hurkakusi

Project Name	Village/Location	Revenue Circle
Goalpara	Hurkakusi	Balijana
District	GPS Coordinates	Date
Goalpara	Longitude: 26.184444 Latitude: 90.592500	13-04-2023

S. N.	Question	Response
1	What are the main problems you face due to erosion of the land due to River/flood?	The main problems we face due to erosion of land due to River/flood are Loss of land, Livelihood, Shelter etc.
2	Are you awareness about the proposed project? (brief them about project proposal and intervention, if not aware)	Yes, we are aware about the proposed project.
3	What is your perception (positive/negative) about the project proposal?	We have positive perception about the project.
4	What are the critical issues or concerns by the local people regarding the project?	The critical issues are relocation or shifting to other place. Loss of shelter or other livelihood.
5	Have you ever faced loss of shelter due to erosion of land?	Yes, we have faced loss of shelter due to erosion of land.
6	Have you ever faced loss of livelihood due to erosion of land?	Yes, we have faced loss of livelihood due to erosion of land
7	Any flood control / erosion protection works carried out or being carried out in your village?	No, not any flood control /erosion protection works carried out in our village.
8	Please describe any major flood/soil erosion related experience in last 3 years?	The major flood/soil erosion was in the year 2022 due to which many houses were washed away.
9	Did you received any compensation / assistance for loss incurred in such flood/soil erosion? (If yes, please list the type of assistance such as cash/kind etc)	No, not receive any compensation. Received food, Grain etc during flood.
10	The project will involve a strip of land acquisition to carry out the bank protection and anti-erosion work. What kind of impacts do you anticipate due to the land acquisition? (Loss of shelter/house, loss of livelihoods, loss of CPR etc)	The major impacts are loss of shelter/house, livelihoods etc.
11	What would be the preferred options for compensation and assistance? (Cash/kind/any others)	We preferred Cash compensation.
12	What kind of impacts you anticipate any during project Implementation/construction period?	Noise pollution, engage of land etc are the kind of impact we anticipate during construction period.
13	What would be the reliable source of information about the project Planning /implementation /land acquisition etc?	Notice in news paper as well as individual notice to every family stakeholder through Mondal officer.

14	What are the main dependencies on River by the villagers? Fishing/irrigation/commuting/bathing of people and cattle.	Bathing of people /fishing, irrigation/commuting etc.
15	Would you like to participate project construction, management programs if any, proposed by the government.	Yes, we would like to participate during project construction, management programs if any, proposed by the government.
16	What are the local/community based organizations and committees in the village/area.	No, not any local/community based organization committees in the village area.
17	Any specific measure you would like to suggest for considered by project authority during project design, construction and operation stage?	Geo bag is not sufficient to stop the soil erosion build retaining wall or add rocks on Geo bag.



List of Participants		Hurkakusi			Signature
Sl	Name	Profession	Age	Sex	Signature
1	Feroj Ali Akther	Business	25	M	Feroj Ali Akther
2	Mostak Ali	Labourer	30	M	Mostak Ali
3	Samad Ali	Business	41	M	Samad Ali
4	Mojid Ali	Business	38	M	Mojid Ali
5	Hussain Ali	Service	60	M	Hussain Ali
6	Muzzamal Haque	Business	45	M	Mozammel Haque
7	Akbar Ali	Retiree	63	M	Akbar Ali
8	Arifa Zannat	Housewife	20	F	Arifa Zannat
9	Hasina Begum	Housewife	30	F	Hasina Begum
10	Anwar Hussain	Business	48	M	Anwar Hussain
11	Nazimul Islam	Business	24	M	Nazimul Islam
12					
13					
14					
15					
16					
17					
18					
19					
20					

General FGD at Karbala

Project Name	Village/Location	Revenue Circle
Goalpara	Karbala	Balijana
District	GPS Coordinates	Date
Goalpara	Longitude: 26.184167 Latitude: 90.595556	13-04-2023

S. N.	Question	Response
1	What are the main problems you face due to erosion of the land due to River/flood?	The main problems are loss of land, damage to property, loss of livestock, loss of CPR etc, we face due to erosion of the land due to River/flood.
2	Are you awareness about the proposed project? (Brief them about project proposal and intervention, if not aware)	Yes, we are aware about the proposed project.
3	What is your perception (positive/negative) about the project proposal?	Our perception is positive as well as negative Positive are soil erosion will control, loss property will decrease. Negative are loss of land, property, livelihood etc. due to this proposed project.
4	What are the critical issues or concerns by the local people regarding the project?	The critical issues or concerns is regular erosion of soil due to River/ flood in our area.
5	Have you ever faced loss of shelter due to erosion of land?	Yes, we faced loss of shelter due to erosion of land
6	Have you ever faced loss of livelihood due to erosion of land?	Yes, we faced loss of livelihood due to erosion of land.
7	Any flood control / erosion protection works carried out or being carried out in your village?	No, not any flood control/erosion protection works carried out in our village.
8	Please describe any major flood/soil erosion related experience in last 3 years?	The major flood/soil erosion was in the year 2022 due to which many houses were washed away.
9	Did you received any compensation / assistance for loss incurred in such flood/soil erosion? (If yes, please list the type of assistance such as cash/kind etc.)	No, not receive any compensation/assistance.
10	The project will involve a strip of land acquisition to carry out the bank protection and anti-erosion work. What kind of impacts do you anticipate due to the land acquisition? (Loss of shelter/house, loss of livelihoods, loss of CPR etc.)	The major impacts are loss of shelter/house, livelihoods etc.
11	What would be the preferred options for compensation and assistance? (Cash/kind/any others)	The preferred options for compensation and assistance would be Kind , because most of families don't their own land, they situated on Tea company land.
12	What kind of impacts you anticipate any during project	Relocation problem or shifting to the other place, Cutting of trees, Sound

	Implementation/construction period?	pollution will also increase.
13	What would be the reliable source of information about the project Planning /implementation /land acquisition etc.?	The reliable source of information about project are notice to public directly and regular communication between department and public.
14	What are the main dependencies on River by the villagers? Fishing/irrigation/commuting/bathing of people and cattle.	The main dependencies on River are fishing/bathing etc.
15	Would you like to participate project construction, management programs if any, proposed by the government.	Yes, we would like to participate project construction, management programs proposed by the government.
16	What are the local/community based organizations and committees in the village/area.	No, not any
17	Any specific measure you would like to suggest for considered by project authority during project design, construction and operation stage?	No.



List of Participants					
S.L	Name	Profession	Age	Sex	Signature
1		Karbala			
2	Saadatullah Islam	Business	31	M	
3	Abul Hussain	Cultivator	72	M	Abul Hussain
4	Amirul Khan	Cultivator	92	M	Amirul Khan
5	Shahidul Khan	Cultivator	35	M	Shahidul Khan
6	Sofion Rahman	Cultivator	52	M	Sofion Rahman
7	Hashem Ali	Cultivator	25	M	Hashem Ali
8	Saleman Khan	Cultivator	31	M	Saleman Khan
9	Ummul Hanif Begum	Housewife	36	F	
10	Alomina Khanom	Housewife	31	F	
11	Shajeda Khatun	Housewife	35	F	
12	Halima Khatun	Housewife	40	F	
13	Rabiya Khatun	Housewife	60	F	
14	Sabiya Khatun	Housewife	28	F	Sabiya Khatun
15	Hasima Begum	Housewife	55	F	
16	Azeema Khatun	Housewife	25	F	
17	Momoka Khatun	Housewife	25	F	
18	Sushmita Biswas	Student	19	F	Sushmita Biswas
19	Hannika Biswas	Housewife	30	F	
20	Minkajur Rahman	Student	19	F	Minkajur Rahman
	Abdul Hamid	H/M	55	M	

General FGD at Kathuri

Project Name	Village/Location	Revenue Circle
Goalpara	Kathuri	Lakhipur
District	GPS Coordinates	Date
Goalpara	Longitude: 26.053611 Latitude: 90.266100	15-04-20-23

S. N.	Question	Response
1	What are the main problems you face due to erosion of the land due to River/flood?	We have to face loss of land ,trees , livelihood etc due to erosion of the land due to River /flood.
2	Are you awareness about the proposed project? (brief them about project proposal and intervention, if not aware)	Yes, we are aware about the project.
3	What is your perception (positive/negative) about the project proposal ?	Positive perception about the project.
4	What are the critical issues or concerns by the local people regarding the project?	The main concerns is about the land acquisition. If acquire 30 meters many people will affect there house.
5	Have you ever faced loss of shelter due to erosion of land?	Yes, we have faced loss of shelter due to erosion of land.
6	Have you ever faced loss of livelihood due to erosion of land?	Yes we have faced loss of livelihood due to soil erosion of land.
7	Any flood control / erosion protection works carried out or being carried out in your village?	No,
8	Please describe any major flood/soil erosion related experience in last 3 years?	It happened last year where structure were washed away.
9	Did you received any compensation / assistance for loss incurred in such flood/soil erosion? (If yes, please list the type of assistance such as cash/kind etc.)	We did not receive any compensation / assistance for loss incurred in such flood / soil erosion . we received food grain from government .
10	The project will involve a strip of land acquisition to carry out the bank protection and anti-erosion work. What kind of impacts do you anticipate due to the land acquisition? (Loss of shelter/house, loss of livelihoods, loss of CPR etc.)	Loss of land, shelter/ house and livelihoods.
11	What would be the preferred options for compensation and assistance? (Cash/kind/any others)	We preferred cash compensation and land also to relocate to that place.
12	What kind of impacts you anticipate any during project Implementation/construction period?	Not more impact accept relocation.
13	What would be the reliable source of information about the project Planning /implementation /land acquisition etc.?	Regular communication with affected persons may be reliable source of information about the project planning / implementation

		/land acquisition.
14	What are the main dependencies on River by the villagers? Fishing/irrigation/commuting/bathing of people and cattle.	Fishing, bathing of people and cattle are main dependencies.
15	Would you like to participate project construction, management programs if any, proposed by the government.	Yes, we will like to participate project construction, management programs.
16	What are the local/community based organizations and committees in the village/area.	No, not any local community based organization and committees in village area.
17	Any specific measure you would like to suggest for considered by project authority during project design, construction and operation stage?	No,



Sl. No.	Participants				Signature
	Name	Profession	Age	Sex	
1	MOTIJAR KHOMAN	FARMER	52	M	Motijar Khan
2	TOSIRUDDIN AHMED	FARMER	46	M	Tosir uddin Ahmed
3	ROSTAM ALI	FARMER	65	M	Rostam Ali
4	HORMUJ ALI	FARMER	80	M	Hormuj ali
5	JOYNAL ABDIN	FARMER	70	M	
6	SOHRAB ALI	FARMER	45	M	
7	IMDADUL AHMED	STUDENT	20	M	Imdadul Ahmed
8	ABDUL HAY	FARMER	43	M	Abdul Hay
9	AFJALUR RAHMAN	FARMER	40	M	Afzalur Rahman
10	ABDUL SOBUR	FARMER	70	M	Abdul Sobur
11	ABUL KALAM	FARMER	40	M	Abul Kalam
12	JALAL UDDIN	FARMER	60	M	Jalal Uddin
13	JOYNAL ABEDIN	FARMER	50	M	Joynal Abedin
14	SHOK BADSHAH	FARMER	35	M	
15	ABDUL AZIZ	LABOUR	48	M	
16	FAZAR ALI	FARMER	60	M	
17	MOZIR UDDIN	FARMER	65	M	
18	SURMAN ALI	FARMER	65	M	Surman Ali
19	SANOWAR HOSSAIN	FARMER	38	M	Sanowar Hussain
20					

General FGD at Silar vita

Project Name	Village/Location	Revenue Circle
Goalpara	Silar vita	Lakhipur
District	GPS Coordinates	Date
Goalpara	Longitude: 26.061111 Latitude: 90.251111	17-04-20-23

S. N.	Question	Response
1	What are the main problems you face due to erosion of the land due to River/flood?	The main problems are loss of land, damage to property, loss of livestock, loss of CPR etc, we face due to erosion of the land due to River/flood.
2	Are you awareness about the proposed project? (brief them about project proposal and intervention, if not aware)	Yes, we are aware about the project.
3	What is your perception (positive/negative) about the project proposal ?	Positive perception about the project.
4	What are the critical issues or concerns by the local people regarding the project?	The main concerns is about the land acquisition. If acquire 30 meters many people will affect there house.
5	Have you ever faced loss of shelter due to erosion of land?	Yes, we have faced loss of shelter due to erosion of land.
6	Have you ever faced loss of livelihood due to erosion of land?	Yes we have faced loss of livelihood due to soil erosion of land.
7	Any flood control / erosion protection works carried out or being carried out in your village?	No,
8	Please describe any major flood/soil erosion related experience in last 3 years?	It happened last year where structure were washed away.
9	Did you received any compensation / assistance for loss incurred in such flood/soil erosion? (If yes, please list the type of assistance such as cash/kind etc.)	We did not receive any compensation / assistance for loss incurred in such flood / soil erosion . we received food grain from government .
10	The project will involve a strip of land acquisition to carry out the bank protection and anti-erosion work. What kind of impacts do you anticipate due to the land acquisition? (Loss of shelter/house, loss of livelihoods, loss of CPR etc.)	Loss of land, shelter/ house and livelihoods.
11	What would be the preferred options for compensation and assistance? (Cash/kind/any others)	We preferred cash compensation and land also to relocate to that place.
12	What kind of impacts you anticipate any during project Implementation/construction period?	Not more impact accept relocation.
13	What would be the reliable source of information about the project Planning /implementation /land acquisition etc.?	Regular communication with affected persons may be reliable source of information about the project planning / implementation /land acquisition.
14	What are the main dependencies on River by	Fishing, bathing of people and cattle

	the villagers? Fishing/irrigation/commuting/bathing of people and cattle.	are main dependencies.
15	Would you like to participate project construction, management programs if any, proposed by the government.	Yes, we will like to participate project construction, management programs.
16	What are the local/community based organizations and committees in the village/area.	No, not any local community based organization and committees in village area.
17	Any specific measure you would like to suggest for considered by project authority during project design, construction and operation stage?	No,



List of Participants					
S.L	Name	Profession	Age	Sex	Signature
1	Tahajuddin Khan	Farmer	73	M	تاج الدین خان
2	Ghazi Khan	Labour	31	M	Ghazi Khan
3	Yunus Ali Khan	Labour	28	M	یونس علی خان
4	Hekmot Ali	Farmer	63	M	حکومت علی
5	Ahsan Ali	Farmer	48	M	احسان علی
6	Hakem Ali	Farmer	33	M	Hakem Ali
7	Jior Ali	Farmer	52	M	جیو علی
8	Bohud Ali	Farmer	49	M	بوحد علی
9	Hamidul Islam	Labour	38	M	حمید اللہ
10	Ghafur Ali	Farmer	75	M	
11					
12					
13					
14					
15					
16					
17					
18					
19					
20					

Women FGD at Takimari

Project Name	Village/Location	Revenue Circle
Goalpara	Takimari	Balijana
District	GPS Coordinates	Date
Goalpara	Longitude: 26.068889 Latitude: 90.297778	18-04-2023

S. N.	Question	Response
1	Explain village and women's daily life in this village -Participation in livelihood activity Primary and secondary -Involvement in agriculture. Horticulture -Fisher, poultry, goatrey -River fishing, weaving -Petty shop, vegetable stall Any other	Women in villages are actively involved in livelihood activities and household chores. Participation in livelihood activities is an essential part of women' daily life. Women in village are also responsible for household chores such as cooking, cleaning and taking care of children.
2	Are you awareness about the proposed project? (brief them about project proposal and intervention, if not aware)	Yes, we are aware about the proposed project
3	What is your perception (positive/negative) about the project proposal?	Positive perception about the project.
4	Opinion on the importance of education for the people and specifically of the girls and women in your village/area	Education is an important for every life. Girls of our area is performing good in education. Girls are taking job also.
5	Are there any cases of never enrolled or school dropouts among the children and adolescents in your area?	Earlier it happened, now a days it's not happening.
6	Do the women in your locality have some traditional skills? What are the types of skills? How the women acquired the skills? Is there any training for this? How do the women use these skills for economic gain? Explore what external inputs would make them more profitable and sustainable.	No, women in our area have not any traditional skills.
7	Is there any organization, government, private or NGO running any vocational courses for the adolescents and women in the area. (Probe for the agencies, nature of vocational trades providing, women's participation and livelihood opportunities).	No, not any organization, government, private or NGO running any vocational courses adolescents and women in the area.
8	Are there any government schemes which are benefitting the women of your village? If yes what are the types of schemes running and who are getting benefit from these schemes? If no, please probe why they are not getting benefit or not enrolled in? Are there any specific schemes for women? (Probe for types, source, benefit etc).	Yes, there are government schemes which are benefitting the women of our village scheme is SHG. Scheme is women can get very low interest rate. Many women getting benefit from this scheme.

9	Referring to the group ask if there is any form of inequality in the receipt of wages, payments, rewards, etc, for the work that the women perform.(Try to understand the nature of inequalities prevailing).What are the underlying factors for this prevalence of inequalities?	Yes, This is happening because women are less skilled or unskilled they give less time than the men.
10	Do you know any NGO working in your village or nearby area for the welfare of the women? Probe for the names and activities that they perform.	No, not any organization, government, private or NGO running any vocational courses adolescents and women in the area.
11	If there is any women SHG or cooperative society in the village probe about the kind of activities it carries out and benefits etc. If no such women association exists in the village, probe if they are aware of such thing and weather they will be interested to participate in it?	Yes, SHGs based organization working in this village. It provides loan at low interest rate to the women. Women's are member in this organization.
12	Do the women of your community are members of any political bodies, like panchayats, village Councils, etc.? What role actually played by them in terms of their involvement and participation? Also probe what prevent women from engaging in political process.	Yes, Some women are working as a members in panchayats / local bodies in different categories. Nothing prevent women from engaging in political process.
13	Any safety/security concerns for women or children in this area (reports of human trafficking, gender-based violence).	No, not any safety/security concerns for women or children in this area.
14	What is the best way to share project information?	Through good communication by government officials with local people
15	Would you like to participate in project work and livelihood programs if any, proposed by government.	Yes, we will participate in project work and livelihood programs if any proposed by government.
16	Any specific measure you would like to suggest for considered by project authority during project design, construction and operation stage?	Yes, there are several measure that could be considered by the project authority to minimize negative impacts like – compensation and livelihood, land use planning etc.





List of Participants					
S.L.	Name	Profession	Age	Sex	Signature
1	श्रीमती लक्ष्मी	housewife	34	Female	60/62/16/15/11
2	श्रीमती लक्ष्मी	student			श्रीमती लक्ष्मी
3		housewife	40	Female	
4	Monzura Khatun	Student	18	Female	Monzura Khatun
5	Jenifa Akhara	Student	18	Female	Jenifa Akhara
6	Arzama Khatun	housewife	19	Female	
7	Rahima Khatun	housewife	75	Female	
8	Miss Sekina Khatun	housewife	60	Female	
9	Obizara Nessa	housewife	60	Female	
10	Kosiron Nessa	housewife	50	Female	
11	Johura Khatun	Student	18	Female	Johura Khatun
12	Ananda Nessa	housewife	65	Female	
13					

Women FGD at Karbala

Project Name	Village/Location	Revenue Circle
Goalpara	Karbala	Balijana
District	GPS Coordinates	Date
Goalpara	Longitude: N 26.184167 Latitude: E 90.595556	13-04-2023

S. N.	Question	Response
1	Explain village and women's daily life in this village -Participation in livelihood activity Primary and secondary -Involvement in agriculture. Horticulture -Fisher, poultry, goatrey -River fishing, weaving -Petty shop, vegetable stall Any other	Women in villages are actively involved in livelihood activities and household chores. Participation in livelihood activities is an essential part of women' daily life. They are engage in variety of activities such as farming, fishing, poultry, goat rearing and running small business.
2	Are you awareness about the proposed project? (brief them about project proposal and intervention, if not aware)	Yes, we are aware about the proposed project.
3	What is your perception (positive/negative) about the project proposal?	Our perception is positive, if this project not done today our
4	Opinion on the importance of education for the people and specifically of the girls and women in your village/area	Education is a crucial for the development and progress of society. For women and girls, education can provide opportunities for empowerment, social and economic mobility and greater participation in decision making processes.
5	Are there any cases of never enrolled or school dropouts among the children and adolescents in your area?	Very few no of children never enrolled in school. Drop out cases is also available due to children nature and poverty.
6	Do the women in your locality have some traditional skills? What are the types of skills? How the women acquired the skills? Is there any training for this? How do the women use these skills for economic gain? Explore what external inputs would make them more profitable and sustainable.	No, women in our area have not any traditional skills.
7	Is there any organization, government, private or NGO running any vocational courses for the adolescents and women in the area. (Probe for the agencies, nature of vocational trades providing, women's participation and livelihood opportunities).	No, not any organization, government, private or NGO running any vocational courses adolescents and women in the area.
8	Are there any government schemes, which are benefitting the women of your village? If yes what are the types of schemes running and who are getting benefit from these schemes? If no, please probe why they are	Yes, there are government schemes which are benefitting the women of our village. Scheme is SHG, many women getting benefit from this scheme. Many family got benefit of PMJAY, SBAY,

	not getting benefit or not enrolled in? Are there any specific schemes for women? (Probe for types, source, benefit etc).	scheme etc.
9	Referring to the group ask if there is any form of inequality in the receipt of wages , payments, rewards, etc, for the work that the women perform.(Try to understand the nature of inequalities prevailing).What are the underlying factors for this prevalence of inequalities?	Yes, Wages of women is less because Women does not give equal time in comparison to men. This is the main reason behind less wages.
10	Do you know any NGO working in your village or nearby area for the welfare of the women? Probe for the names and activities that they perform.	No, not any organization, government, private or NGO running any vocational courses adolescents and women in the area.
11	If there is any women SHG or cooperative society in the village probe about the kind of activities it carries out and benefits etc. If no such women association exists in the village, probe if they are aware of such thing and weather they will be interested to participate in it?	Yes, Women are associated with SHGs these organization given low interest loan to women.
12	Do the women of your community are members of any political bodies, like panchayat, village Councils, etc.? What role actually played by them in terms of their involvement and participation? Also probe what prevent women from engaging in political process.	Yes, Some women are working as a members in Panachayat/local bodies in different categories. . Nothing prevent women from engaging in political process.
13	Any safety/security concerns for women or children in this area (reports of human trafficking, gender-based violence).	No.
14	What is the best way to share project information?	By this type of consultation and announcement.
15	Would you like to participate in project work and livelihood programs if any, proposed by government.	Yes, we will like to participate in project work and livelihood proposed by government.
16	Any specific measure you would like to suggest for considered by project authority during project design, construction and operation stage?	No.





List of Participants					
S.L.	Name	Profession	Age	Sex	Signature
1	Azizun	Karbala			
2	Dilwarza Begem	Housewife	60	F	
3	Morcomi Parbin	Housewife	30	F	
4	Molida Khalun	Housewife	22	F	
5	Mofida Khalun	Housewife	40	F	
6	Mohila Khalun	Housewife	30	F	
7	Khadeja Khalun	Housewife	35	F	
8	Arjina Khalun	Housewife	27	F	
9	Rabia Khalun	Housewife	30	F	
10	Monowara Khalun	Housewife	60	F	
11	Halima Khalun	Housewife	25	F	
12	Umme habia Khalun	Housewife	45	F	
13	Almina Khanem	Housewife	24	F	
14	Sabiya Khalun	Housewife	31	F	
15	Hasin Khalun	Housewife	28	F	
16	Seburca Khalun	Housewife	60	F	
17	Hemida Khalun	Housewife	35	F	
18	Anowara Khalun	Labourer	35	F	
19	Jasmeha Khalun	Labourer	25	F	
20	Nuraza Khalun	Labourer	19	F	
			48	F	

Women FGD at Kathuri

Project Name	Village/Location	Revenue Circle
Goalpara	Kathuri	Lakhipur
District	GPS Coordinates	Date
Goalpara	Longitude: N 26.184167 Latitude: E 90.595556	15-04-2023

S. N.	Question	Response
1	Explain village and women's daily life in this village -Participation in livelihood activity Primary and secondary -Involvement in agriculture. Horticulture -Fisher, poultry, goatrey -River fishing, weaving -Petty shop, vegetable stall Any other	Women in villages are actively involved in livelihood activities and household chores. Participation in livelihood activities is an essential part of women' daily life. They are engage in variety of activities such as farming, fishing, poultry, goat rearing and running small business.
2	Are you awareness about the proposed project? (brief them about project proposal and intervention, if not aware)	Yes, we are aware about the proposed project.
3	What is your perception (positive/negative) about the project proposal?	Our perception is positive, if this project not done today our
4	Opinion on the importance of education for the people and specifically of the girls and women in your village/area	Education is a crucial for the development and progress of society. For women and girls, education can provide opportunities for empowerment, social and economic mobility and greater participation in decision making processes.
5	Are there any cases of never enrolled or school dropouts among the children and adolescents in your area?	Very few no of children never enrolled in school. Drop out cases is also available due to children nature and poverty.
6	Do the women in your locality have some traditional skills? What are the types of skills? How the women acquired the skills? Is there any training for this? How do the women use these skills for economic gain? Explore what external inputs would make them more profitable and sustainable.	No, women in our area have not any traditional skills.
7	Is there any organization, government, private or NGO running any vocational courses for the adolescents and women in the area. (Probe for the agencies, nature of vocational trades providing, women's participation and livelihood opportunities).	No, not any organization, government, private or NGO running any vocational courses adolescents and women in the area.
8	Are there any government schemes, which are benefitting the women of your village? If yes what are the types of schemes running and who	Yes, there are government schemes which are benefitting the women of our village. Scheme is SHG, many women

	are getting benefit from these schemes? If no, please probe why they are not getting benefit or not enrolled in? Are there any specific schemes for women? (Probe for types, source, benefit etc).	getting benefit from this scheme. Many family got benefit of PMJAY, SBAY, scheme etc.
9	Referring to the group ask if there is any form of inequality in the receipt of wages , payments, rewards, etc, for the work that the women perform.(Try to understand the nature of inequalities prevailing).What are the underlying factors for this prevalence of inequalities?	Yes, Wages of women is less because Women does not give equal time in comparison to men. This is the main reason behind less wages.
10	Do you know any NGO working in your village or nearby area for the welfare of the women? Probe for the names and activities that they perform.	No, not any organization, government, private or NGO running any vocational courses adolescents and women in the area.
11	If there is any women SHG or cooperative society in the village probe about the kind of activities it carries out and benefits etc. If no such women association exists in the village, probe if they are aware of such thing and weather they will be interested to participate in it?	Yes, Women are associated with SHGs these organization given low interest loan to women.
12	Do the women of your community are members of any political bodies, like panchayat, village Councils, etc.? What role actually played by them in terms of their involvement and participation? Also probe what prevent women from engaging in political process.	Yes, Some women are working as a members in Panachayat/local bodies in different categories. . Nothing prevent women from engaging in political process.
13	Any safety/security concerns for women or children in this area (reports of human trafficking, gender-based violence).	No.
14	What is the best way to share project information?	By this type of consultation and announcement.
15	Would you like to participate in project work and livelihood programs if any, proposed by government.	Yes, we will like to participate in project work and livelihood proposed by government.
16	Any specific measure you would like to suggest for considered by project authority during project design, construction and operation stage?	No.





S.L.	Name	Profession	Age	Sex	Signature
1	NAZMA Heptulla	Housewife	17	F	NAZMA Heptulla
2	Eleza khatur	Housewife	60	F	
3	Sahela khatur	Housewife	32	F	
4	Jamezon Nessa	Housewife	40	F	
5	Rupjan Nessa	Housewife	45	F	
6	Lal Banu Nessa	Housewife	65	F	
7	Aklama khatur	Housewife	34	F	Aklama
8	Soneka khatur	Housewife	32	F	Soneka khatur
9	Sokina khatur	Housewife	46	F	Sokina khatur
10	Habija khatur	Housewife	18	F	Habija khatur
11	Banesa khatur	Housewife	32	F	Banesa khatur
12	Chaina khatur	Housewife	50	F	
13	Shukjan Nessa	Housewife	70	F	
14	Samsun Nehar	Housewife	25	F	Samsun Nehar
15	Alaya khatur	Housewife	35	F	Alaya khatur
16	Chaina khatur	Housewife	32	F	Chaina khatur
17	Khadija khatur	Housewife	45	F	
18					

Appendix 4: Summary of the Right to Fair Compensation and Transparency in Land Acquisition, Rehabilitation and Resettlement Act, 2013

1. The Right to Fair Compensation and Transparency in Land Acquisition, Rehabilitation and Resettlement Act, 2013 has been effective from January 1, 2014, after receiving the assent of the President of Republic of India. The Act replaced the Land Acquisition Act, 1894.
2. The aims and objectives of the Act include: (i) to ensure, in consultation with institutions of local self-government and Gram Sabhas established under the Constitution of India, a humane, participative, informed and transparent process for land acquisition for industrialization, development of essential infrastructural facilities and urbanization with the least disturbance to the owners of the land and other affected families; (ii) provide just and fair compensation to the affected families whose land has been acquired or proposed to be acquired or are affected by such acquisition; (iii) make adequate provisions for such affected persons for their rehabilitation and resettlement; (iv) ensure that the cumulative outcome of compulsory acquisition should be that affected persons become partners in development leading to an improvement in their post-acquisition social and economic status and for matters connected therewith or incidental thereto.
3. Section 27 of the Act defines the method by which market value of the land shall be computed under the proposed law. Schedule I outlines the proposed minimum compensation based on a multiple of market value. Schedule II through VI outline the resettlement and rehabilitation entitlements to titleholders and livelihood losers, which shall be in addition to the minimum compensation per Schedule I.
4. Preparation of Social Impact Assessment Study under section 4 (1): it is obligatory for the appropriate Government intends to acquire land for a public purpose to carry out a Social Impact Assessment study in consultation with concern Panchayat, Municipality or Municipal Corporation, as the case may be, at village level or ward level in the affected area. The Social Impact Assessment study report shall be made available to the public in the manner prescribed under section 6.
5. **Notification under Section 11 (1):** Whenever, it appears to the appropriate Government that land in any area is required or likely to be required for any public purpose, a notification to that effect along with details of the land to be acquired in rural and urban shall be published in the official Gazette; in two daily newspapers circulating in the locality of such area of which one shall be in the regional language; in the local language in the *Panchayat*, Municipality or Municipal Corporation, as the case may be and in the officers of the District Collector, The Sub-divisional Magistrate and the *Tehasil*; uploaded on the website of the appropriate Government; in the affected areas.
6. **Hearing of Objection under section 15 (1):** any person interested in any land which has been notified under sub-section (1) of section II, as being required or likely to be required for a public purpose, may within sixty days from the date of the publication of the preliminary notification makes his/her objection, if any, to the collector in writing and shall be heard by the collector or by any person authorized by him/her in this behalf or by an Advocate. After hearing all such objections and after making such further inquiry, if any, as he/she thinks necessary, either make a report in respect of the land which has been notified under sub-section (1) of Section II, Or make different reports in respect of different parcels of such land, to the appropriate Government, containing his/her recommendations on the objections, together with the records of the proceedings held by him/her along with a separate report giving therein the

approximate cost of land acquisition, particulars as to the number of affected families likely to be resettled, for the decision of that Government.

7. **Publication of declaration and summary of Rehabilitation and Resettlement under section 19 (1):** when the appropriate Government is satisfied, after considering the report, if any, made under sub-section (2) of section 15, that any particular land is needed for a public purpose, a declaration shall be made to that effect, along with a declaration of an area identified as the "resettlement area" for the purpose of rehabilitation and resettlement of the affected families. It is obligatory for the State to publish declaration in the official Gazette; in two daily newspapers circulating in the locality of such area of which one shall be in the regional language; in the local language in the *Panchayat*, Municipality or Municipal Corporation, as the case may be and in the officers of the District Collector, The Sub-divisional Magistrate and the *Tehasil*; uploaded on the website of the appropriate Government; in the affected areas.

8. After declaration the Collector shall take order for acquisition. The Collector then causes the land to be marked out, measured and planned. The Collector then causes public notice to be given at convenient places on or near the land to be taken, stating the intention of the Government to take possession of the land, and that claims to compensation may be made.

9. **Enquiry and Land Acquisition award by Collector under section 23:** on the day so fixed, or any other day to which the enquiry has been adjourned, the Collectors shall proceed to enquire into the objections (if any) which any person interested has stated pursuant to a notice given under section 21, to the measurements made under section 20, and into the value of the land at the date of the publication of the notification, and into the respective interest of the persons claiming the compensation and rehabilitation and resettlement, shall make an award under his/her hand of:

- (i) the true area of the land;
- (ii) the compensation as determined under section 27 along with Rehabilitation and Resettlement award as determined under section 31 and which in his/her opinion should be allowed for the land, and;
- (iii) the apportionment of the said compensation among all the persons known or believed to be interested in the land, of whom, or of whose claims, he has information, whether or not they have respectively appeared before him.

10. **Period within which an Award shall be made:** under section 25, it is obligatory for the Collectors to make an Award within a period of twelve months from the date of publication of the declaration under section 19 and if no Award is made within the period, the entire proceedings for the acquisition of the land shall lapse.

11. **Determination of market value of land by Collector under section 26 (1):**The Collector shall adopt the following criteria's in assessing and determining the market value of the land, namely:

- (i) the market value, if any, specified in the Indian Stamp Act, 1899 for the registration of sale deeds or agreements to sell, as the case may be, in the area, where the land is situated; or
- (ii) the market value, if any, specified in the Indian Stamp Act, 1899 for the registration of sale deeds or agreements to sell, as the case may be, in the area, where the land is situated; or

- (iii) the average sale price for similar type of land situated in the nearest village or nearest vicinity area; or
- (iv) Consented amount of compensation as agreed upon under sub-section (2) of section 2 in case of acquisition of lands for private companies or for public private partnership projects. Wherever is higher.

12. **Determination of amount of Compensation under section 27:** The Collector having determined the market value of the land to be acquired shall calculate the total amount of compensation to be paid to the land owner (whose land has been acquired) by including all assets attached to the land.

13. **Determination of value of things attached to land or building under section 29 (1):** the Collector in determining the market value of the building and other immovable property or assets attached to the land or building which are to be acquired, use the services of a competent engineer or any other specialist in the relevant field, as may be considered necessary by him/her. Under section 29 (2), the Collector for the purpose of determining the value of trees and plants attached to the land acquired, use the services of experienced persons in the field of agriculture. In the same manner, the Collector under section 29 (3), for the purpose of assessing the value of standing crops damaged during the process of land acquisition, may use the services of experienced persons in the field of agriculture.

14. **Rehabilitation and Resettlement Award for affected families by Collector under section 31 (1) of section V:** The Collector shall pass Rehabilitation and Resettlement Awards for each affected family in terms of the entitlements provided in the second schedule. As per section 31 (1), the Rehabilitation and Resettlement Award shall include all the following, namely;

- (i) rehabilitation and resettlement amount payable to the family;
- (ii) bank account number of the person to which the rehabilitation and resettlement award amount is to be transferred;
- (iii) particulars of house site and house to be allotted, in case of displaced families;
- (iv) particulars of the land allotted to the displaced families;
- (v) particulars of one-time subsistence allowance and transportation allowance in case of displaced families;
- (vi) particulars of payment for cattle shades and petty shops;
- (vii) particulars of one-time amount to artisans and small traders;
- (viii) details of mandatory employment to be provided to the members of the affected families;
- (ix) particulars of any fishing rights that may be involved;
- (x) particulars of annuity and other entitlements to be provided;
- (xi) Particulars of special provisions for the scheduled caste and the scheduled tribes of Scheduled Areas to be provided.

15. **Special powers in case of urgency to acquire land in certain cases under section 40 (1):** in case of urgency, whenever the appropriate Government so directs, the Collector, though no such award has been made, may, on the expiration of thirty days from the publication of the notice mentioned in section 21, take possession of any land needed for a public purpose and such land shall thereupon vest absolutely in the Government, free all encumbrances.

16. **Special Provision for Scheduled Caste and Scheduled Tribes under section 41 (1):** as far as possible, no acquisition of land shall be made in the Scheduled Areas. As per section 41 (2), where such acquisition does take place it shall be done only as a demonstrable last resort. As per section 41 (3), in case of land acquisition in Scheduled Area, the prior consent of the concern *Gram Sabha* or the *Panchayats* or the autonomous District Councils shall be obtained.

17. In case of a project involving land acquisition on behalf of a Requiring Body which involves involuntary displacement of the Scheduled Caste or the Scheduled Tribes families, a Development Plan shall be prepared (section 41 [4]). As per section 41 (5), the Development Plan shall also contain a program for development of alternate fuel, fodder and non-timber forest produce resources on non-forest lands within a period of five years.

18. In case of land being acquired from members of Scheduled Caste or the Scheduled Tribes, at least one-third of the compensation amount due shall be paid to the affected families initially as first installment and the rest shall be paid after taking over of the possession of the land. The affected families of the Scheduled Tribes shall be resettled preferably in the same Scheduled Area in a compact block so that they can retain their ethnic, linguistic and culture identity.

19. Under section 42 (1), all benefits including the reservation benefits available to Scheduled Caste and the Scheduled Tribes in the affected areas shall continue in the resettlement area.

Appendix 5: Land Acquisition Through Direct Purchase Policy of Assam

পঞ্জীভুক্ত নম্বৰ - ৭৬৮ /৯৭

Registered No.-768/97


 असम  बाजपत्र
 सत्यमेव जयते
THE ASSAM GAZETTE
 অসাধাৰণ
EXTRAORDINARY
 প্রাপ্ত কৰ্তৃত্বৰ দ্বাৰা প্রকাশিত
PUBLISHED BY THE AUTHORITY

নং 178 দিশপুৰ, শুক্ৰবাৰ, 11 মাৰ্চ, 2022, 20 ফাগুন 1943 (শক)
 No. 178 Dispur, Friday, 11th March, 2022, 20th Phalguna, 1943 (S. E.)

GOVERNMENT OF ASSAM
 ORDERS BY THE GOVERNOR
 REVENUE & DISASTER MANAGEMENT (L. R.) DEPARTMENT

NOTIFICATION

The 7th March, 2022

No.RLA.177/2021/3.- In pursuance to Cabinet decision dated 12/01/2022 taken on the additional item No.15, vide file No. WR(G).123/2020 of Water Resources Department, Assam, the Governor of Assam is pleased to order "Land acquisition through Direct Purchase by way of negotiated settlement for all Departments in the State of Assam" as enunciated in the enclosed document in Annexure-I. It will come into force with effect from the date of publication of the Notification in the Assam Gazette and will remain in operation till such time as the State Government may consider fit and proper. The Government reserves the right to make any amendment to the same from time to time.

Annexure-I

Land acquisition through Direct Purchase by way of negotiated settlement for public purpose of all Departments in the State of Assam.

- 1) The Right to Fair Compensation and Transparency in Land Acquisition, Rehabilitation and Resettlement (RFCTLARR) Act, 2013 enacted by the Government of India came into force with effect from 1st January, 2014, repealing the Land Acquisition Act, 1894. It includes provisions for Rehabilitation and Resettlement (R&R) of project affected families and persons in addition to the compensation for acquisition of land. The Government of Assam framed the Assam RFCTLARR Rules, 2015 under the RFCTLARR Act, 2013 with a number of sequential compulsory processes, involvement of a number of bodies as well as statutory waiting time between different processes. Acquisition of land as per the procedures laid down in the said Act and Rules takes considerable time from issuance of Notification to taking over possession of land.
- 2) Adopting the policy of Direct Purchase will not only fast track the process of land procurement but also will simplify the process. This will provide the opportunity to the land losers to negotiate on the cost of their land they will be paid, which will result in less litigation from the land owners.
- 3) Steps and features of Direct Purchase procedure:
 - (i) Step 1: The Requiring Department shall finalize the minimum extent of land required for the public purpose and submit requisition to the concerned Deputy Commissioner/Collector in **Form-A**.
 - (ii) Step 2: A District Level Land Purchase Committee (DLLPC) under the chairmanship of the Deputy Commissioner is to be constituted for direct purchase of land as well as fixation of market value etc. The DLLPC will comprise of the following persons:
 - Deputy CommissionerChairman
 - Additional Deputy Commissioner (Revenue)Member Secretary
 - Representative of the Requisitioning Deptt..... Member
 - Revenue Circle Officer.....Member
 - Sub-Registrar Member
 - Representative of the other concerned assessing Department..... Member
 - (iii) Step 3: Concerned Revenue Circle Officer and the representative of the Requisitioning Deptt. will conduct joint inspection of the requisite land. The area of land and immovable properties attached to it will be measured and mapped.
 - (iv) Step 4: General Notice will be issued by the District Level Land Purchase Committee (DLLPC) to the land owners regarding proposed purchase of the land.
 - (v) Step 5: A list may be prepared for those land owners who may agree to sell the land after ascertaining the actual owner of the land, if necessary, by conducting field enquiry. Willingness of the land owners shall be obtained in writing in **Form-B**.

-
- (vi) Step 6: The list shall be published inviting objections, if any, regarding interest and ownership of the land, etc. For receiving objections from the land owners, a waiting period of 1 (one) month shall be given.
 - (vii) Step 7: DLLPC will prepare the valuation of land and assets. The Requiring Department may also define a few typical immovable assets of different categories and fix the guidance price through appropriate authority. This price of the assets attached to the land may be calculated on pro-rata basis on typical immovable assets mentioned above.
 - (viii) Step 8: The valuation of the land and assets, if any thereon, the particulars of the land, name of owners, etc. shall be prepared.
 - (ix) Step 9: The Direct Purchase price shall be higher on the compensation calculated as per provisions of section 26 to 30 & First Schedule of the RFCTLARR Act, 2013 with multiplier of market rate of land defined through the Govt. Notification No.RLA.300/2013/Pt-II/7 dated 22/12/2014. The resettlement & rehabilitation benefit shall be deemed included in it.
 - (x) Step 10: On completion of the statutory waiting period specified in step 6, the DLLPC will inform the respective land owners, who are interested or not raising any objections for negotiation.
 - (xi) Step 11: Pre-informed negotiation(s) with the respective land owners will be carried out by DLLPC.
 - (xii) Step 12: The settlement reached in the negotiation shall be recorded as Agreement through **Form-C** and **Form -D** for land owners and for interested persons other than the land owners, if any, respectively. An undertaking (in Form-B) may be signed by the land owners declaring that they will not claim for payment of higher compensation in any court of law or any other forum and shall abide by the sale agreement finalized in the DLLPC. The land owners and other interested persons have to provide their electronic transfer details through electronic transfer Mandate Form.
 - (xiii) Step 13: The District Collector/ Deputy Commissioner may requisition necessary funds from the Requiring Department.
 - (xiv) Step 14: The Deputy Commissioner/District Collector shall make an award according to the terms of such agreement. Possession of the land is taken through paying the negotiated price directly to the land owners or persons interested other than the land owners, if any, through electronic transfer to their respective bank accounts.
 - (xv) Step 15: The list of the willing rightful land owners so prepared may be communicated to the concerned Sub-Registry office for registration of Conveyance Deed. The Stamp duty in the Indian Stamp Act, 1899 will be exempted in respect of instrument executed by or on behalf of, or in favour of Government.
 - (xvi) Step 16: The concerned Deputy Commissioner will transfer the land in favour of the Requiring Department and make necessary changes/corrections in the land records.

- (xvii) Step 17: In the event of any owner refusing to sell the land or any of the owners having objected or not interested with the direct purchase through negotiation, the respective land may be acquired through land acquisition process of the RFCTLARR Act, 2013 and the rules framed thereunder.
- 4) The cost of Direct Purchase and process of Direct Purchase shall be borne by the Requisitioning Department.
 - 5) The Direct Purchase method will be all encompassing and inclusive of all compensation and Resettlement and Rehabilitation (R&R) benefits, as specified in the RFCTLARR Act, 2013 or in R&R benefits of Multilateral Development Banks for Titleholders. The purchase price of land shall be fixed based on negotiations and mutual consent and hence, no separate R&R benefits shall be payable to the land owners.
 - 6) The formats for application and other requisite Forms are enclosed as Annexure-2. The procedure for calculating the Direct Purchase price of land, and other properties attached with it is provided in Annexure-3.

Annexure 2:

Requisite Forms for Direct Purchase process

Form-A

Requisition for Land Acquisition

No. : _____ Date _____

From : Name
Designation of the Requiring body

To : The Deputy commissioner/ District Collector

The undersigned is in requirement ofacre (s) of land for
.....project/ purpose and the details are furnished in
Appendix 1 and 2, along with two copies of trace maps showing the full/ parts of lands required.

It is certified that the required land will be demarcated on the field and all further necessary
information and assistance will be provided on the date/ time appointed/ stipulated by you.

The requisite price for direct purchase finalized through negotiation will be deposited in your
office as and when required.

Enclosure: Appendix 1 and 2 & two copies of trace Maps.

Yours faithfully,

Requiring body

Memo No. _____

Date _____

Copy to:

1. The Secretary to the Govt. of Assam, Revenue & Disaster Management Department,
for information.

Requiring body

Appendix I to Form-A

Requisition for Land

- (i) Name of District.....
 (ii) Name of the Project
 (iii) Details of requisition of land

District **Revenue Circle**

Sl.	Village/ Ward	Mouza	Rural/ Urban	Patta No.	Dag no.	Area to be acquired	Boundaries			
							N	S	E	W

- (iv) Total area under requisition (Acres)
 (v) Are any religious structure, graveyard or tomb etc. proposed for acquisition? (Yes/ No).....
 (vi) If yes, reasons for such inclusion of religious structures.

Requiring body

Appendix 2 to Form-A

Certificate with requisition for land

Name of the Project _____

- (1) Certified that the project for which the land is required has been administratively approved vide Department letter No: _____ dated _____ for direct purchase through negotiation with the land owners.
- (2) The estimated cost of the project is of Rs. _____ and necessary budget has been sanctioned and funds are available towards cost of acquisition through direct purchase.
- (3) The Department undertakes to pay full amount of award by the District Level Land Purchase Committee (DLLPC), Rehabilitation and Resettlement Authority/ High Court/ Supreme Court, and as and when asked to do so by the Deputy Commissioner/ Appropriate Government.

Requiring body

Form-B-1

For land owners.

Undertaking to be signed by the person(s) interested before
the DLLPC

I/We, Sri/Smti. S/o,W/o, D/o owner /owners/ of the
land in Dag No. Patta no. of village
.....Mouza Revenue Circle District, here by agree
for the voluntary sale through consent my/our land to the Collector for the purpose of

I/We Solemnly affirm that I/we, am/are the absolute owner/owners of the land mentioned above
and the land is not encumbered. The sale consideration payable for this land maybe paid to me/may be
paid to

I/We / am/are agreeable to the payment of all inclusive of sale consideration of land, things
attached to land including perceived livelihood loss/equivalent costs for Rehabilitation and Resettlement
etc., agreed to in the District Level Negotiation Committee/DLLPC.

I/We hereby declare that I/we will not claim for payment of higher consideration in any court of
law or in any other forum/authority and I/we shall abide by the sale agreement finalized in the District
Level Negotiation Committee.

Signature and Name of the land owners

Date:

Attestation of Deputy Commissioner/Authorized Representative

Name and Designation:

Date:

Form-B-II

Undertaking to be signed by persons interested other than land owners

I/We, Sri/Smti.S/o,W/o,D/o are persons interested in
the land in Dag No.Patta no ofvillage
.....MouzaRevenue Circle District.

I/We enclose document in support of my / our claim as an
interested person in the said land.

I/We hereby agree for receiving the R & R benefits in the lump sum as per provisions.

I/We hereby declare that I/we will not claim for payment of higher consideration in any court of
law or in any other forum/authority and I/ we shall abide by the amount finalized in the District Level
Negotiation Committee/DLLPC.

Signature and Name of the interested persons

Date:

Form-C

Agreement with land owners

An Agreement made this _____ day of _____ 20 ____ between _____ here in after called the 'owner'(which expression shall unless repugnant to the context or meaning thereof include his/her heirs, executors) and the Requisitioning Agency represented by _____ hereinafter called the 'Requisitioning Agency', on the other part and recommended by Negotiation Committee.

AND WHEREAS the right, title and interest of the owner /owners in the following land/lands hereinafter called the said land/lands is/are as specified below:

Persons being the absolute owner/owners of the property or having an interest therein capable of leading ownership ultimately hereinafter mentioned and hereby conveyed in the following shares, this is to say:

- (1) _____ S/D/W of _____ share _____
- (2) _____ S/D/W of _____ share _____
- (3) _____ S/D/W of _____ share _____

AND WHEREAS the owner and the Requisitioning Agency agreed for payment of compensation at _____ as a lump-sum deal for an extent of coveringacres land in _____ Dag No _____ Patta No _____ of Village/ward _____ of _____ Mouza/Municipality/Municipal Corporation _____ Sub-Division _____ District. The lump-sum deal represents the market value of the land including value of any immovable property/assets attached to the said land and value of standing tree and crops, solatium etc., under the Act and over and above of these, as applicable, there may be incentive of direct purchase which also includes more than the Rehabilitation and Resettlement costs as per Schedule under the Act and also apportion the same among themselves as hereinafter provided.

AND WHEREAS the owners have no intention to raise any dispute regarding the contents and manner of this Agreement and the owners have no intention of making a reference to any court or authority, as far as the compensation, contents and manner of the Agreement are concerned.

Signature of the land owners

- 1.
- 2.
- 3.

Signature of Requisitioning Agency

Attested by Member Secretary
District Level Land Purchase Committee

Form-D

Agreement with persons interested other than the land owners

An Agreement made this _____ day of _____ 20 ____ between _____ one part 'persons interested' (which expression shall unless repugnant to the context or meaning thereof include their successors and assignees) and the Requisitioning Agency represented by _____ hereinafter called the 'Requisitioning Agency', on the other part and recommended by Negotiation Committee.

AND WHEREAS the right, title and interest of the owner /owners in the following land/lands hereinafter called the said land/lands is/are as specified below:

Whereas land/lands are held by the interested party/parties named hereinabove under the owners with respective terms and nature of interest:

- (1) _____ S/D/W of _____ Definite Terms and nature of interest _____
- (2) _____ S/D/W of _____ Definite Terms and nature of interest _____
- (3) _____ S/D/W of _____ Definite Terms and nature of interest _____

AND WHEREAS the interested party and the Requisitioning Agency agreed for payment of compensation at _____ as a lump-sum deal for an extent of covering acres _____ in Dag No _____ Patta No _____ of Village /ward _____ of _____ Mouza/Municipality/Municipal Corporation of _____ Sub-Division _____ District. The lump-sum deal represents the Rehabilitation and Resettlement benefits as per the provisions.

AND WHEREAS the interested parties have no intention to raise any dispute regarding the contents and manner of this Agreement and the owner/persons interested have no intention of making a reference to any court or authority, as far as the compensation, contents and manner of the Agreement are concerned.

Signature of the persons interested

- 1.
- 2.
- 3.

Signature of Requisitioning Agency

Attested by Member Secretary
District Level Land Purchase Committee

Annexure-3**Calculation of Direct Purchase Price**

The compensation of Land Acquisition as per Section 26 to 30 of the RFCTLARR Act, 2013 is shown below:

1. Section 26 of RFCTLARR Act, 2013:
 - a) The base rate of land [Sub-section (1)] of Section 26 of the RFCTLARR Act, 2013 will be determined by the highest value among:
 - The market value, if any, specified in the Indian Stamp Act, 1899 for the registration of Sale deeds or agreements to sell, as the case may be, in the area, where the land is situated;
 - The average sale price of similar type of land situated in the nearest village or nearest vicinity area; and
 - Consented amount of compensation as agreed upon under sub-section (2) of section 2 of the RFCTLARR Act, 2013 in case of acquisition of lands for private companies or for public private partnership projects.
 - b) The market value of land shall be multiplied by a factor [Sub-section (2) of section 26 of the RFCTLARR Act, 2013], of i) 1.00 (one) for land of urban areas or, ii) 1.5 (one and a half) if the radial distance of the land is up to 10 km from the nearest urban area or, iii) 2.00 (two) if the radial distance of the land is beyond 10 km from nearest urban area (Ref Notification No.RLA.300/2013/Pt-II/7 dated 22/12/2014 of the Govt. of Assam).
2. Section 29 of the RFCTLARR Act, 2013:
 - a) Market value of building and other immovable property and assets attached to the land will be calculated by the competent Engineer or any other specialist in the relevant field [Ref. sub-section (1) of section 29].
 - b) Value of trees and plants attached to the land will be calculated by the experienced persons in the field of agriculture, forestry, horticulture, sericulture or any other relevant field, as the case may be [Ref. sub-section (2) of section 29].
3. Section 30 of the RFCTLARR Act, 2013 :
 - a) A Solatium @ 100% on the value of land, immovable assets attached to the land and standing crops will be added to determine the total compensation [Ref. sub-section (1) of section 30 of the RFCTLARR Act, 2013].
 - b) Individual awards detailing the particulars of compensation and details of payment of compensation as specified in the First Schedule of the RFCTLARR Act, 2013 will be issued [Ref. sub-section (2) of section 30 of the RFCTLARR Act, 2013]
 - c) The land value defined u/s 26 of the RFCTLARR Act, 2013 will also attract an amount calculated @ 12% per annum for the period commencing on and from the date of notification till the date of award [Ref. sub-section (3) of Section 30 of the RFCTLARR Act, 2013]

4. Simple valuation of immovable assets attached to the land :

To facilitate quicker and simpler valuation on immovable assets on the land to be acquired, a few typical speculations of different categories of all possible immovable assets, attached to land may be defined. The guidance price of these typical assets may be prepared and vetted through appropriate authority. The valuation of immovable assets attached to the land will be calculated on pro- rata basis of the guidance price, without depreciation, of the respective assets.

5. Direct purchase price:

The land owners will get an incentive of 25%, inclusive of R&R benefits, on the compensation calculated as per provisions of Section 26 to 30 and First Schedule of the Act, as he has readily agreed to be a part of the project.

The Price of Direct Purchase (DP) will be: -

$$DP = 1.25 \times \{2 \times [(R \times M \times A) + (B+O)] + [0.12 \times Y \times (R \times A)]\}$$

Where :

R is the base rate of land

M is the Multiplication factor

A is the affected area

B is the market value of Buildings

O is the value of all immovable assets & standing crops

Y is the year from the date of notification to award of compensation

The Direct Purchase method will be all encompassing and inclusive of all compensation and R&R benefits, as specified in the RFCTLARR Act, 2013 or in R&R benefits of MDBs for Titleholders. The purchase price of land shall be fixed based on negotiations and mutual consent, hence no separate rehabilitation and resettlement benefits shall be payable to the landowners.

AVINASH JOSHI,

Principal Secretary to the Government of Assam,
Revenue & D. M. Department.



THE ASSAM GAZETTE

অসাধাৰণ

EXTRAORDINARY

প্ৰাপ্ত কৰ্তৃদ্বৰ দ্বাৰা প্ৰকাশিত

PUBLISHED BY THE AUTHORITY

171 দিশপুৰ, বুধবাৰ, 29 মাৰ্চ, 2023, 8 চ'ত 1945 (শক)

No. 171 Dispur, Wednesday, 29th March, 2023, 8th Chaitra, 1945 (S. E.)

GOVERNMENT OF ASSAM

ORDERS BY THE GOVERNOR

REVENUE & DISASTER MANAGEMENT (L A) DEPARTMENT

NOTIFICATION

The 23rd March, 2023

E-File No. 267689/64.- In exercise of powers conferred under sub-section (2) of Section 109 of the Right to Fair Compensation and Transparency in Land Acquisition, Rehabilitation and Resettlement Act, 2013 (30 of 2013), the Governor of Assam is hereby pleased to amend the Rule 38(I) of the Assam Right to Fair Compensation and Transparency in Land Acquisition, Rehabilitation and Resettlement Rules, 2015, hereinafter referred to as the principal Rules, in the matter hereinafter appearing namely:-

Short Title and Commencement	<p>1. (1) These Rules may be called the Assam Right to Fair Compensation and Transparency in Land Acquisition, Rehabilitation and Resettlement (Amendment) Rules, 2015.</p> <p>(2) They shall come into force on the date of their publication in the Official Gazette.</p>
Amendment of Rule 38(1)	<p>In the principal Rule, for the existing rule 38(1), the following shall be substituted, namely:-</p> <p>"The multiplication factor shall be computed as follows:</p>

Sl. No.	Distance from nearest Urban area	Multiplication factor (MF)
a)	Upto 10 KM	1.2
b)	From 10 KM to 20 KM	1.4
c)	From 20 KM to 30 KM	1.6
d)	From 30 KM to 40 KM	1.8
e)	From 40 KM and above	2.0

In this context, Notification issued vide No. RLA.300/2013/Pt-II/7, Dated 22.12.2014 stands cancelled.

GYANENDRA DEV TRIPATHI,
Principal Secretary to the Government of Assam,
Revenue & Disaster Management Department.

Appendix 6: Rehabilitation Policy for Erosion Affected Families

**GOVERNMENT OF ASSAM
REVENUE & DISASTER MANAGEMENT DEPARTMENT
DISPUR, GUWAHATI -6**

ORDERS BY THE GOVERNOR

NOTIFICATION

Dated Dispur, the 6th January, 2021

No.RGR.785/2014/91: The Governor of Assam is pleased to introduce **“REHABILITATION POLICY FOR EROSION AFFECTED FAMILIES OF ASSAM, 2020”** to rehabilitate erosion affected families across the State.

A. Background:

Assam is perennially affected by flood and erosion rendering a large number of people homeless and landless because of which they are forced to live on embankments, roadsides, educational institutions, religious organizations, char or forest lands, Govt. Khas lands, VGRs, PGRs etc. Since erosion is not covered under the guidelines of SDRF, the rehabilitation of these people has remained unattended. Rehabilitation Policy of Erosion Affected Families of Assam, 2020 intended assist the erosion affected families financially.

A fund of Rs 500.00 Lakh has been provided for the purpose as Grants-in-Aid under Plan in the Budget allocation of ASDMA for 2014-15 vide letter No. RGR.785/2014/11 dated 24th March, 2015. But, the fund couldn't be utilized as there was no concrete provision in earlier guidelines notified vide letter No. RGR.785/2014/6 dated 12th March, 2015.

Further, 15th Finance Commission in its recommendation has suggested resettlement of displaced people affected by river erosion and mentioned that both Union and State Governments should develop a policy to deal with the extensive displacement of people caused by coastal and river erosion. In this regard, to implement this policy, an allocation of Rs 200 Cr for 2020-21 to address the issue of displacement at the State level across India. Moreover, the State Governments shall submit specific proposals for assistance to resettle displaced people. Such assistance should be made available through the resources available from the recovery and reconstruction window of the NDRF. Such resettlement should ensure safer sites for the people being resettled.

In this backdrop, it has become necessary to have a specific policy dealing with the issue and formulate norms and procedure to address rehabilitation of erosion affected families across the State.

B. Criteria for selection of Beneficiaries:

(1) This Rehabilitation Policy shall only cover the erosion affected but not families under any other natural calamities or man-made disasters.

(2) The erosion-affected families (river-erosion) would be categorized as follows:

Category I - Families who have lost all their lands, both homestead and agricultural land, due to erosion and they have no other land anywhere in the State;

Category II - Families who have lost their homestead land, and not agricultural lands;

Category III - Families who have lost their all agricultural lands, but have homestead lands.

(3) Identification of beneficiary families, therefore, in order of priority shall be as follows:

- (i) Families rendered landless and homeless due to river erosion;
 - (ii) Families rendered homeless only due to river erosion;
 - (iii) Families left with less than 3 Bighas of agricultural land, but has not been rendered homeless;
- (4) The definition of landless person/ family will be as per the Land Policy in force.
- (5) Eligibility for consideration, as beneficiary:
- i) Families should have the eroded lands recorded in their names in the Record- Of- Rights, as either P.P. or A.P. land or allotted land.
 - ii) Families occupying Govt. lands as encroachers shall not be eligible for rehabilitation.

C. Rehabilitation Package:

1. Rehabilitation package for the aforesaid categories of erosion-affected families from 2014-15 onwards shall as follows:

i) For the **Category I** of families as mentioned above, who are rendered landless completely and become homeless by erosion,

- (a) An amount of Rs. 5.00 Lakh per Bigha or the actual land value as per zonal valuation, whichever is less, for purchase of land upto 2.5 (Two and half) Kathas only, on their own for subsequent construction of house.
- (b) A cash amount of Rs. 1,50,000.00 (Rupees one lakh fifty thousand only) for construction of house and IHHL,
- (c) Financial assistance of Rs 1.00 Lakh per Bigha, or actual cost of the land, whichever is less, for purchase of land, maximum upto 3(Three) Bighas, on their own for agricultural purpose only.

ii) For the **Category II** families, as mentioned above, who have lost their homestead land, and not agricultural land,

- (a) An amount of Rs. 5.00 Lakh per Bigha or the actual land value as per zonal valuation, whichever is less, for purchase of land upto 2.5 (Two and half) Kathas only, on their own for subsequent construction of house.
- (b) A cash amount of Rs. 1,50,000.00 (Rupees one lakh fifty thousand only) for construction of house and IHHL

iii) For the **Category III** families as mentioned above, who have lost their all agricultural lands, but have homestead lands,

Financial assistance of Rs 1.00 Lakh per Bigha, or actual cost of the land, whichever is less, for purchase of land, maximum upto 3(Three) Bighas, on their own for agricultural purpose only.

2. This Rehabilitation package would not be applicable in case of families having any member of the family as a permanent Govt./ Semi-Govt./PSU/ Banking or other financial institutions/ Private Organization employee drawing annual salary in excess of

Rs. 5.00 Lakh or whose annual income/turnover from business or other source of income exceeds Rs.5.00 Lakh per annum.

3. If any of the erosion affected families has received any allotment of Government land earlier under any other scheme, they shall not be entitled to financial assistance under this scheme.

D. Procedure for Selection of Beneficiaries:

- The erosion affected person shall submit an application to the concerned Circle officer.
 - The Circle officer shall verify the details submitted by the applicant with the revenue records and also through the field verification by the Lot Mandal.
 - The Circle Officer will compile the applications and submit a proposal, along with verification reports to the Deputy Commissioner.
- a) The proposals received from the Revenue Circles will be placed before a District Level Committee Chaired by the Deputy Commissioner.

District Level Committee:

(i) Deputy Commissioner	----	Chairperson/Chairperson
(ii) All M.P.s / M.L.A.s	-----	Member
(iii) President, Zilla Paishad	-----	Member
(iv) SDO (Civil)/SDO (Sadar)	-----	Member
(v) All Revenue Circle Officers	-----	Member
(vi) District Agriculture Officer	-----	Member
(vii) ADC (Revenue)	-----	Member-Secretary

b) The District Level Committee will examine the proposals, received from the Circle Officers and finalize the list of beneficiaries. Approved list of beneficiaries with recommendation for financial assistance under this policy along with other details will be submitted to Assam State Disaster Management Authority (ASDMA) by the Deputy Commissioners.

c) The lists received from the Districts will be examined and compiled by ASDMA and place the same before the State Executive Committee for its approval.

d) The SEC constituted for SDRF will function as the SEC for this scheme too.

e) With the approval of SEC, the necessary financial sanctions will be issued by the Revenue and Disaster Management Department.

f) The financial assistance to the beneficiaries, as approved by the SEC and sanctioned by the Revenue Department, shall be released to the Deputy Commissioners in advance for payment to beneficiaries on application.

g) The Revenue and Disaster Management Department shall make arrangement for availability of funds and necessary budget provisions for implementation of the policy.

h) The Deputy Commissioners shall have to open a separate Bank account to keep and utilize the funds under this policy.

i) After the financial sanction issued the funds shall be released to the Deputy Commissioners in advance.

E. Procedure for purchase of Land:

a) Once financial sanction is received from the Government, the Deputy Commissioner shall intimate the beneficiaries so that they can make arrangement for purchase of land.

b) The beneficiary will purchase land within the District where he / she belongs to.

c) The beneficiary shall submit application for purchase after identifying land on his / her own for building of house or land for agriculture purpose or both (where applicable) in prescribed format with declaration landless and bank details, IFSC Code, Mobile No. etc., at office of Revenue Circle Officer. Moreover, the said application should be made jointly by both the seller & buyer and shall submit as joint application for purchase of land at the office of the Revenue Circle Officer.

d) On receipt of the application, Revenue Circle Officer will submit the proposal of NOC for Land Sale Permission within a month from the date of application to the concerned Deputy Commissioner for necessary approval.

e) After approval of NOC for Land Sale Permission from the Deputy Commissioner, the amount for purchase of land for building house or land for agriculture purpose or both (where applicable) shall sanction and release to the buyer's (beneficiary) account through NEFT / DBT within a week.

f) The buyer and seller shall immediately execute registration of the transfer of land following due procedure in the jurisdictional Sub-Registrar's Office.

g) After execution of the registered sale deed, the same will be submitted by the beneficiary to the Circle officer for correction of land records.

h) In the Record of Rights (RoR), the name of all family members of the beneficiary family shall be entered.

i) The copy of the registered sale deed and the copy of RoR may be submitted to Deputy Commissioner, with an application to release the money for construction of the house.

j) The beneficiary will submit an affidavit to the Deputy Commissioner mentioning that the fund intended for construction of house on the purchased land will be used for construction of house only.

k) On receipt of the above documents at (e) & (f), the Deputy Commissioner shall release the amount for construction of the house (where applicable) in the land purchased within a month.

l) The land purchased by the beneficiary under this Rehabilitation Policy shall not be transferable at least fifteen years from the date of purchase.

m) The Revenue Circle Officer will submit individual report against the beneficiaries to the Deputy Commissioner and maintain records of beneficiaries rehabilitated under this scheme and also upload in the MIS of Revenue & DM Department.

F. Review and Monitoring Committee at State Level:

A State Level Review and Monitoring Committee under the Chairmanship of Chief Secretary, will be constituted to monitor the implementation of the policy as follows

Chief Secretary	-----	Chairman
Addl. Chief Secretary, Revenue and DM	-----	Member
Principal Secretary, Agriculture	-----	Member
Principal Secretary, P& RD	-----	Member
CEO, ASDMA	-----	Member Secretary


G. Administrative Cost:

An amount equivalent to 3% of the total cost of the scheme will be earmarked for the administrative expenses, including printing of forms, publicity, etc.

H. Source of Fund:

To implement this policy, Rs 200 Crore for 2020-21 has been allocated by the Central Govt. to address the issue of displacement at the State Level as recommended by the Fifteenth Finance Commission at Para XV (f) under "*Resettlement of Displaced People Affected by Coastal and River Erosion*". In this regard, the State Government will submit specific proposals for assistance to NDMA to resettle displaced people on receipt of proposals from the concerned Deputy Commissioners. The fund required in this case will not be borne under SOPD-G.

The Rehabilitation Policy for Erosion Affected Families of Assam, 2020 will address those aggrieved families who are rendered landless, homeless or lost their homestead land or agricultural land due to erosion.



 Commissioner & Secretary to the Govt. of Assam,
 Revenue & D.M. Department
 Dispur, Guwahati – 6.

Memo No. No.RGR.785/2014/91-A

Dated Dispur, the 6th January, 2021

Copy to:

- ✓ 1. The Chief Executive Officer, Assam State Disaster Management Authority, Dispur, Guwahati - 6.
- 2. All Commissioners of Divisions.
- 3. All Deputy Commissioners.
- 4. The Director of Printing & Stationary, Assam, Govt. Press, Bamunimaidam, Guwahati - 21 for publication in the next issue of Assam Gazette.
- 5. The S.O. to the Chief Secretary, Assam.
- 6. The P.S. to the Hon'ble Minister, Revenue & D.M. Department.



By order etc.,

[Signature]
 6/1/2021

Joint Secretary to the Govt. of Assam,
 Revenue & D.M. Department
 Dispur, Guwahati - 6.

Office of the Joint Secretaries to Government
 of the Government of Assam
 Revenue & DM Department
 ASDMA
 SCR No. 577847
 On No 815, date 12/01/21.

[Signature]
 12/01/21

✓ A letter implied
 he can upload
 it on our
 website.
[Signature]

Appendix 7: Sample ToR for RP Implementation Agency/NGO

1. Project Background

1. The proposed Climate Resilient Brahmaputra Integrated Flood and Riverbank Erosion Risk Management Project (CRBIFRERMP) in Assam is planned to be financed through ADB loan and State Government of Assam (SGoA). It will focus on the main stem of the Brahmaputra River in Assam and follow a climate-resilient holistic, integrated, systematic, and reach-wise approach to flood and riverbank erosion risk management.

2. Incorporating structural and non-structural measures in selected river reaches in Assam, the proposed project aims to (i) reduce economic vulnerability and social disruption induced by flood and riverbank erosion in four selected flood-prone subproject areas along the main stem; (ii) strengthen the institutional capacity for climate change-oriented flood and erosion management; (iii) develop further the knowledge base for informed decision-making on preventive measures and preparation of river stabilization guidelines and plans; (iv) stabilize selected river reaches by integrating climate-resilient riverbank erosion and flood protection works to ultimately enhance navigation and recover lost floodplain land ('land and/or charland reclamation'); and (v) enhance the livelihoods of the most vulnerable riverine population.

3. In particular, the project will build cost-effective long-guiding geotextile sand-filled bag for riverbank protection in a climate-resilient adaptive way to cope with the dynamic riverbank erosion, contributing to a more significant river stabilization ultimately enabling navigation. Also, climate-resilient modern flood embankments will be built and/or rehabilitated and will have openings (sluice gates with fish passes) to enable river-floodplain interconnectivity and enhance biodiversity. It is anticipated that CRBIFRERMP will have the following three broad outputs:

(i) **Output 1. Comprehensive climate resilient flood and riverbank erosion risk mitigation measures in four subproject areas are implemented and maintained.**

This output will apply an integrated river stabilization approach that was developed and refined under the earlier JMREMP, AIFRERMIP, and the ongoing Flood and Riverbank Erosion Risk Management Investment Program (FRERMIP) in Bangladesh. Specifically, this output will include: (i) constructing about 60 km of riverbank erosion protection and 14 km of adaptation and/or emergency works to stabilize the river and improve its navigability; (ii) placing about 32 km (194 screens) of pro-siltation measures such as porcupines to induce sediment deposition thereby reclaiming riverine land; and (iii) constructing or rehabilitating or widening about 4.0 km of climate resilient flood embankments including sluice gates, fish passes and drainage structures in critical areas to maintain river-floodplain interconnectivity to enhance biodiversity. As learned from prior investments, construction contracts will include provisions for five years of monitoring, adaptive maintenance, and emergency works from construction completion, to improve sustainability. Nature-based solutions, such as reed plantations that promote sediment deposition and reduce rain cuts on slopes, as well as wetland rehabilitation will be pilot tested.

(ii) **Output 2. Flood and riverbank erosion knowledge base is strengthened.**

This output will further develop key agencies' knowledge bases by improving various decision support tools initiated under AIFRERMIP and will strengthen the state's institutional capacity to deliver FRERM, thereby promoting disaster resilience of the state and affected communities. Specifically, Output 2 will: (i) strengthen flood forecasting and

early warning systems; (ii) undertake flood mapping to identify people and infrastructure at risk of flooding and enable better land use planning and management on risk-sensitive land; (iii) improve erosion prediction and embankment breach models to prioritize maintenance; (iv) enhance asset management systems and conduct life-cycle reliability analysis to improve maintenance decisions; (v) gather data through topographic and bathymetric surveys, flow and sediment measurements, and asset condition surveys; and (vii) strengthen existing guidelines for flood and riverbank protection design to address climate impacts and resilience, update river stabilization principles, and document the effectiveness of nature-based solutions. These outputs will also contribute to an update of the 2020 Flood and Erosion Management Plan.

(iii) **Output 3. Livelihood support for vulnerable people.** This output will directly improve the livelihoods and disaster resilience of poor and destitute people living on the flood embankments and *charlands* within the project areas and who are severely affected by floods and bank erosion. It will specifically target women. Activities will: (i) establish eight modern weaving centers, provide sewing machines, and train female headed households and female self-help groups to spin, weave, and market silk; (ii) increase vegetable production by providing climate resilient seeds, promoting improved agricultural practices, and extending marketing support; (iii) provide vocational training for unemployed youth; (iv) raise awareness on flood and riverbank erosion; and (v) strengthen disaster preparedness and emergency response (also via provision of equipment at district and regional level). Support for subsistence and small farmers will include: (i) assistance creating agriculture and fisheries businesses; (ii) identifying income opportunities associated with the nature-based solutions in Output 1; and (iii) upgrading eight rural markets. Further, the graduation approach will be piloted to complement the various state-led initiatives that strengthen beneficiaries' wellbeing by providing livelihood assistance through agriculture, livestock, fisheries, industries, and vocational training activities. Beneficiaries will be riverine producer collectives registered as farmer producer companies (FPCs).

2. Project Description

4. CRBIFRERMP will be implemented in four priority subprojects, namely Dibrugarh, Palasbari-Gumi/Guwahati West, Morigaon and Goalpara. The main project benefits comprise: (i) reduced riverbank erosion; (ii) mitigation of flood damage; (iii) increased agricultural production; (iv) land reclamation and development; and (v) improved access to ferry ghats.

5. Similar to the recently completed ADB-financed AIFRERMIP (2010-2020), the Flood and River Erosion Management Agency of Assam (FREMAA) will be the executing agency of the proposed project. The Water Resources Department (WRD) and Assam Agroforestry Development Board (AADB)¹⁴ (under the Forest Department) will be the implementing agencies of the proposed project. AADB will bring their expertise on nature-based solutions (such as nature-based anti-erosion solutions, phytoremediation, biodiversity enhancement measures).

3. Project Components

¹⁴ SGoA created the Assam Agroforestry Development Board in June 2022 to increase the people's livelihood options through various agroforestry models and support nature conservation.

6. The summary of the Project components to be covered under the proposed Project is presented in the Table below.

Type of Work	Dibrugarh and Tinsukia	Morigaon	PGP/Guwahati West	Goalpara	Total Project
New Embankment (km)	1.20	0.00	0.00	2.08	3.28
Upgrading Embankment (km)	0.00	1.15	0.00	0.00	1.15
Riverbank Revetment (km)	21.26	15.65	11.54	11.35	59.80
Adaptation Works/Emergency contingency (km)	4.65	0.25	8.75	0.25	13.90
Porcupine screen (no.)	173	7	8	6	194
Porcupine screen (km)	24.1	1.0	2.7	4.5	32.3
Regulator (no.)	1	0	0	3	4
Fish pass (no.)	1	0	0	0	1
Other works	<ul style="list-style-type: none"> Revival of Majjan beel with nature-based solutions 	-	<ul style="list-style-type: none"> Pump house at Palashbari Hostel for trainees next to Assam Water Center in Guwahati 	-	As listed

4. Impacts

7. As per ADB's SPS and based on assessment of land acquisition requirement and anticipated resettlement impacts the Project will be category 'A' for IR¹⁵. The proposed Project interventions will be carried out on underwater areas and above water areas along the banks of the Brahmaputra River. The project's underwater works will have no IR impacts. However private land will be acquired for carrying out above water work and construction and rehabilitation of embankments. Based on the information provided by FREMAA after joint survey with the Revenue department, the estimated land requirement for the Project (as presented in the Table below) is 447.58 acres out of which 195.60 acres will be private land. 1529 households including 857 titleholders and 672 non-titleholders are already identified to be affected under the Project. The project may cause physical displacement of more than 607 households.

LAR Impacts	Dibrugarh	Tinsukia	Goalpara	Kamrup	Morigaon	TOTAL
Total Land Requirement	92.74	72.66	109.81	56.28	116.09	447.58
Private land Acquisition Required	28.78	28.69	41.88	28.24	68.02	195.60
Total Number of DPs (Households)	411	92	379	206	441	1529
Total Number of DPs (Person)	1801	393	2810	919	4010	9933
Number of TH Households	4	26	299	134	394	857
Number of NTH Households	407	66	80	72	47	672

¹⁵ According to ADB SPS 2009, involuntary resettlement (IR) category A is triggered when 200 households or more will be affected by land acquisition and involuntary resettlement.

Number of Physically Displaced Households	357	57	87	65	41	607
Number of Economically Displaced Households	54	35	292	141	398	922
Number of Households Losing Livelihoods	22	20	258	122	332	754
Number of Vulnerable Households	361	81	208	129	378	1157
Total Number Tribal Households	1	4	0	0	0	5

*All data is currently being updated by FREMAA based on the final scope and joint verification with Revenue Department.

5. Rationale for Engaging the Service Provider

8. Experienced and capable non-government organizations with diverse experience and local presence will be engaged as the Service Provider to assist in timely implementation of Resettlement Plan (RP) under CRBIFRERMP. The Project is divided in to four subprojects and spread in five districts. Three separate service providers will be engages keeping in view the geographical location as stated below:

- One for Kamrup and Goalpara Districts
- One for Morigaon District
- One for Dibrugarh and Tinsukia Districts

6. Objectives of the Assignment

9. Based on the social assessment and the provisions of the applicable Government and ADB policy framework, five districts wise Resettlement Plans (RPs) are prepared to mitigate the land acquisition and resettlement impacts caused by the Project. The selected service providers will be responsible for the following, as per the RP prepared:

- Verify Displaced Persons (DPs) at site through verification surveys including those households who though identified earlier during baseline have now lost their land.
- Conduct additional survey to identify absentee titleholder etc. and update RP accordingly as and when required incorporating verification findings.¹⁶
- Educate the DPs on their entitlements, payment processes and related documentation requirements.
- Ensure that the DPs are given their full entitlements as due to them, as per the entitlements given in the RP, as may be modified by FREMAA and approved by ADB from time to time.
- Provide support and information to DPs for income restoration.
- Assist the DPs in relocation and rehabilitation, including counselling, and coordination with the local authorities.
- Assist the DPs in redressal of their grievances (through the grievance redressal process set up by the project)
- Assist the Project Management Unit (PMU) of FREMAA in ensuring social safeguard responsibilities of the Project, such as, compliance with Stakeholder Engagement Plan (SEP), Labour Management Procedure (LMP), engagement of women as per Gender Equality and Social Inclusion (GESI) Plan and issues related to gender based

¹⁶The Service providers should coordinate their RP implementation activities in accordance with the proposed construction works schedule.

violence.

- Collect data and submit progress reports on a monthly basis as well as quarterly basis for FREMAA to monitor the progress of the RP implementation.

7. Scope of Work

10. The Service Provider shall work in close co-ordination with and support the Social Development Specialist (SDS) of PMU, FREMAA in implementation of the RP and in helping to mitigate the adverse effects of the project. In accordance with the objectives, the scope of services is defined as under:

7.1 Administrative Responsibilities of Service Provider

- Assist in implementation of the RP.
- To co-ordinate with the District Level Land Purchase Committee DLLPCs and GRCs in implementing the RP.
- The Service provider shall coordinate the meetings of the district level committee for approval of the micro plans wherever required including compilation list of those households who though identified during baseline, have now lost land due to continuous erosion. The list should be provided to FREMAA for processing through PIUs. The service provider would be responsible for facilitating the process of necessary documentation to ensure that they receive their due entitlements.
- Assist the PIU in undertaking all public meetings, information campaigns at the commencement of the project and give full information to the affected community.
- Translate and explain of R&R entitlements and process to the DPs.
- Assist the Engineers (PISC Consultants) and thereby FREMAA to ensure that the Contracts comply with the applicable labour laws including prohibition of child labour, forced labour and SEA/SH (GBV) issues with reference ADB Policies.
- Assist the PIU and /or the Engineers in ensuring compliance with the safety, health and hygiene norms, and the RP actions proposed for HIV/AIDS awareness/prevention campaigns.
- Report to SDS on a monthly basis, and quarterly basis.
- Database management of the DPs.
- Videography and digital photography of DPs, community meetings, etc. and other cost required for implementation of the RP shall be included in the budget submitted by the service provider.
- The DPs will be facilitated for the Income Generation Scheme training through the service provider i.e., the provisions made for training component will be best utilised through the active support and involvement of the service provider.

7.2 RP Implementation Responsibilities of Service Provider

a. Identification and Verification

- The service provider shall undertake a detailed survey of the project affected area and shall update the information on the eligible DPs. The service provider shall verify the information already contained in the RP and the individual losses of the DPs. Should validate the date provided in the RP and update the RP as required. The service provider shall trace the DPs/households that were found missing during the census and baseline surveys and include necessary updates in case any fresh erosion takes place during the implementation. The service provider shall establish rapport with DPs, consult them,

provide them information about the respective entitlements as proposed under the RP, and distribute entitlement cum Identity Cards to the eligible DPs. An identity card should include a photograph of the DP, the extent of loss suffered due to the project, and the choice of the DP with regard to the mode of compensation and assistance.

- The service provider shall prepare a list of the DPs for relocation, enlisting the losses and the entitlements as per the RP, after verification. It shall also prepare a list of the DPs enlisting the losses and the entitlement as per the RP, after verification. Verification exercise shall include actual measurement of the extent of total property loss/damage, and valuation of the loss/damage/affect along with the SDS. The service provider shall display the list of eligible DPs in prominent public places like Panchayat Offices, Block headquarters, and the District Headquarters.
- During the identification and verification of the eligible DPs, the service provider shall ensure that each of the DPs are contacted and consulted either in groups or individually. The service provider shall specially ensure meaningful consultation with the women from the DP families especially women headed households.
- Participatory methods should be applied in assessing the needs of the DPs, especially with regard to the vulnerable disadvantaged groups (DAG) of DPs through village level meetings, group discussions and individual meeting ensuring women participation.
- The service provider shall play a vital role in establishing good rapport between the DPs and FREMAA. This will be achieved through regular meetings with both the SDS and the DPs. Meetings with the SDS will be held at least fortnightly, and meetings with the DPs will be held monthly, during the entire duration of the assignment. All meetings and decisions taken shall be documented by the service provider.
- Prepare monthly action plans with targets in consultation with SDS.
- While finalising the affected persons for compensation/assistance the service provider shall make a list of entitled DPs and distribute Identity Cards to each and every verified eligible DP.

b. Project Benefits Information Dissemination & Awareness Generation Among the Displaced Persons

11. The project benefits information dissemination and awareness generation among the affected persons shall include but not limited to the following activities:

- The service provider shall explain to the DPs the need for land acquisition, the provisions of the policy and the entitlements under the RP. This shall include communication to the squatters and encroachers about the need for their eviction, the timeframe for their removal and their entitlements as per the RP.
- Distribution of the relevant portions of the RP to each and every DP to make them understand the entitlement packages in correct perspectives.
- The service provider shall disseminate information to the DPs on the possible consequences of the project on the communities' livelihood systems and the options available, so that they do not remain ignorant.
- The service provider shall prepare micro-level plans for income restoration, in consultation with the DPs. Women's perceptions are important to be incorporated in the development of these plans.
- The service provider will monitor the involvement of child labour, any forced labor, etc. in the civil construction work in each package.
- In conducting all the mentioned activities, the service provider shall give thrust attention on women and deal with them with care and sympathy.

c. Systematic and timely disbursement of entitled assistances as per the RP

- The service provider will prepare micro plans for DPs indicating category of entitlement.
- The service provider shall ensure that eligible entitlements are received jointly by the DP and the spouse.
- Prepare micro plans for livelihood indicating alternate livelihood options, land identification, skills up gradation and institution responsible for training.
- The service provider shall assist the project authorities in ensuring a smooth transition (during the part or full relocation of the DPs), helping the DPs to take salvaged materials and shift with proper notices. In close consultation with the DPs, the service provider shall inform the SDS about the shifting dates agreed with the DPs in writing and the arrangements desired by the DPs with respect to their entitlements.
- The service provider shall assist the DPs in opening bank accounts explaining the implications, the rules and the obligations of a joint account and how s/he can access the resources s/he is entitled to.
- The service provider shall ensure proper utilisation of the R&R budget. The service provider shall help DPs to find economic investment options and are able to restore against the loss of land and other productive assets. The service provider shall identify means and advise the SDS to disburse the entitlements to the eligible persons/families in a manner that is transparent and shall report to the FREMAA on the level of transparent and shall report to the FREMAA on the level of transparency achieved in the project.

d. Accompanying and representing the displaced persons at the grievance Committee Meetings

- The service provider shall make the DP aware of the grievance redressal committees (GRCs)
- The service provider shall train the DPs on the procedure to file a grievance application and to confirm that a statement of claim from the concerned DP accompanies each grievance application. The service provider shall help the DPs in filling up the grievance application and also in clearing their doubts about the procedure as well as the context of the GRC award.
- The service provider shall record the grievance and bring the same to the notice of the GRCs within 7 (seven) days of receipt of the grievance from the DPs. It shall submit a draft resolution with respect to the particular grievance of the DP, suggesting multiple solutions, if possible, and deliberate on the same in the GRC meeting through the service provider representative in the GRC.
- To accompany the DPs to the GRC meeting on the decided date, help the DP to express his/her grievance in a formal manner if requested by the GRC and again inform the DPs of the decisions taken by the GRC within 3 days of receiving a decision from the GRC. (The time frame for the GRC to take a decision is 15 days).

e. Assisting the DPs and the SDS Identify and Negotiate for the New Land for Resettlement.

As part of the RP, if any of the eligible DPs to receive alternative land for building structure, the service provider will facilitate for the same. Regarding these, the service provider shall,

- Obtain the DPs choice in terms of Land identification

- Site for relocation
- Shifting plan and arrangements Grant utilization plan
- Community asset building plan and institutional arrangements in maintaining the assets.
- Assist the DPs/PIU in identifying suitable land for relocation and for agriculture, ensuring the replacement of the land lost in terms of quality and quantity.
- Assist in identifying suitable government land in consultation with the Revenue Department Officials
- Interact with host communities to identify issues, and motivate them to appreciate and welcome the new neighbours.

f. Assisting the eligible DPs to avail benefit under the existing Government Housing and Employment Schemes

12. With regards to the above, the service provider shall,

- Co-ordinate the training and capacity building of the DPs, for upgrading their skills for income restoration. This will include the training to be given by the service provider to women self- help-group members in accounting, record maintenance, skill acquisition in the chosen enterprise, and marketing, etc.
- Define, evolve, and explore alternative methods of livelihood using the local skill and resources.
- Establish linkages with the district administration and other agencies for ensuring that the DPs are benefited from the schemes available and those they are entitled to. The focus for this component of the work shall be the vulnerable DPs for their income restoration. The service provider shall maintain a detailed record of such facilitation.

g. Representing the DPs in DLLPC

- District Level Land Purchase Committee (DLLPC) will be established at the district level to evaluate the actual market price of the properties in the areas where acquisition of land and /or structures are necessary. The project will assist the eligible DPs towards the difference between the assessed market price and the compensation award. The service provider shall represent the DPs in the committee to ensure that a fair assessment takes place. All the valuation of structures will be vetted by the Government approved valuer.

h. Tracing the Absentee title holders

13. The service provider shall make continuous efforts throughout the contract period to track the absentee titleholder, if any one is not available to receive the compensation. Some of the efforts that shall be taken are listed below.

- Disseminating the information about the project and affected land details with ownership to the nearby non-affected villages/towns
- Enquires with other local circle officer within his circle
- Enquires with the non-affected adjacent villages Gaon Burah/ Panchayat Offices
- Enquiries with the fellow affected families/persons who stays in other village/town and have availed received compensation

- Enquires with the Relatives and/or friends of the affected families/persons who are not availed compensation and traced.
- Disseminating about the project and affected land details with ownership and enquires with local community-based organization etc.

i. Physical and Economic rehabilitation:

14. Surveys are needed to identify those who will be physically displaced or economically displaced under the subproject. The service provider will undertake additional surveys in two stages. All those lands needed to be handed over for works in 2023 will be surveyed immediately before those lands are taken over and in case of all other lands these surveys shall be undertaken in coordination with the construction activities taken up for that year and such data shall be used to prepare Addendum to RP. The service provider shall be responsible to facilitate for collection of the required data from the field and prepare Addendum to RP as and when required.

15. For livelihood/income restoration planning, the service provider will carry out training need and market assessment for eligible APs and incorporate the specific measures in the micro plan. The service provider will be responsible for imparting livelihood training to the entitled DPs opted for such training in consultation with the APs for which budget is provided under the RP.

j. Inter-Agency Linkages for Income Restoration and other R&R Services

16. The service provider shall be responsible for establishing linkages with,

- Financial institutions for facilitating the DPs to access credit.
- Government departments, district administration, etc., to ensure that the DPs are included in the development schemes, as applicable.
- Training institutes for imparting skill and management training for enterprise creation and development.

k. Assisting the PISC consultant in Ensuring the Social Responsibilities

17. The service provider shall assist the PIU / PISC Consultants to ensure that the Contractors are abiding by the various provisions of the applicable laws, concerning the worker's safety, health and hygiene; gender equity and an environment of non discrimination on grounds of caste creed religion and race and the child labour issues. Any divergence from the (workers welfare and remuneration, safety, health, hygiene, gender issues, and child labour issues) provisions of these laws should be brought to the notice of the PISC consultant and the SDS.

18. As per these laws, there are specifications regarding the facilities/requirements at the construction camp/site, including basic health care facilities, Mother and Child Welfare units and facilities for vaccinations, day crèche facilities, etc. The service provider shall work in co-ordination of the safety personal of contractor or Project Manager of the Contractor, or any other representative of the Contractors, to ensure these facilities are provided in a satisfactory manner, and all social responsibilities of the Contract is implemented satisfactorily.

l. Assisting the PIU/PISC in Actions to HIV/AIDS Awareness/Prevention Campaigns/SEA-SH actions and labor aspects

19. Information campaign/advertisement in collaboration with line agencies (such as NACO / Assam Aids control society, etc), including provision of signage/hoardings at suitable locations, distribution of vehicle stickers, and provision of condom distribution at suitable locations (contractors camps, etc.). The service provider shall assist the PIU to implement these measures, including collaboration with the line agencies.

20. The service provider shall assist the contractors in organising awareness programmes on child and women trafficking, STDs/HIV etc. The service provider shall ensure, that medical check-ups are provided to the workers at the construction camps. Further the service provider shall check that SEA/SH (GBV provisions) listed in the EMP are carried out e.g. signing of codes of conduct, awareness amongst workers and communities. Likewise provide support to Contractor on community health and safety by help building rapport with communities

8. Monitoring and Evaluation

21. The RP includes a provision for mid-term, and post-project monitoring and evaluation by external consultants. The service provider involved in the implementation of the RP will be required to supply all information, documents to the external monitoring and evaluation consultants. To this end, the service provider shall keep proper documentation of their work and the R&R process involved in the project and shall be responsible for the upkeep and updating of such documents periodically and regularly. The documentation shall include photographs and videotapes of the pre-intervention and the post-intervention scenario of all the properties, structures, and assets affected by the project.

9. Recommending for the Improvement of R&R Services

- Extend all services recommended by the additional studies to be undertaken by the project, in respect to the R&R services to be provided as part of the project.
- Recommended and suggested techniques and methods for improvement of services extended by the concerned government departments and other agencies and committees in disbursement/extension of R&R services in the project.
- Document implementation of the R&R process and services, including difficulties faced and corresponding solutions.
- Discuss, with the FREMAA on contingency management and other improvement of R&R services, within the project period.
- Documenting of Tasks Carried out by the service provider and Evaluation of the Achievements of RP.

10. Reporting

22. The service provider selected for the assignments shall be responsible to
- Submit an inception report within three weeks; on signing up of the contract including a work plan for the whole contract including a work plan for the whole contract period, staffing and personnel deployment plan, and a withdrawal plan at the end of the period of contract. The withdrawal plan shall be detailed and reflect how the APs/DPs will maintain the assets created and transferred to the APs/DPs.
 - Prepare monthly progress reports to be submitted to the SDS, with weekly progress and work charts as against the scheduled timeframe of RP implementation.
 - Prepare and submit quarterly reports on a regular basis, to be submitted to the SDS.
 - Submit a completion report at the end of the contract period summarizing the actions taken during the project, the methods and personnel used to carry out the assignment, and a summary of supports/assistance given to the APs.

- All other reports/documentation as described in these terms of reference.
- Record minutes of all meetings.
- Gender disaggregated data should be provided in the report.

23. All progress reports shall include data on input and output indicators as required by the SDS. Reporting in writing as well as photographs, videotapes etc., taken during the assignment shall be submitted in support of the reports, along with an electronic copy of the documents. All reports should be in English language only. Accounts reports both on expenditure on administration as well as training and other heads shall be submitted with the quarterly and the completion reports. In addition to these above, the service provider shall, Prepare and submit separate descriptive reports on participatory micro-plans with full details of the Participatory Rapid Appraisal exercises conducted.

24. The service provider shall document in full details, the consultation/counselling processes, the process of identification of the resettlement sites, and a full description of the training imparted (on facilitated) as part of the assignment. This documentation shall be submitted to the FREMAA as annual reports.

11. Selection Criteria

25. One NGO/Agency can apply for multiple packages/subprojects with separate team of experts. Selection criteria shall be reflecting in the qualification criteria of the RFQ.

12. Condition of Services

26. The service provider shall ensure that the RP is implemented in an effective and proper manner. The prime responsibility of the service provider shall be to ensure that each and every eligible DPs receive appropriate and due entitlement (within the Entitlement Framework) and that, at the end of the project R&R services, the eligible DPs have improved (or at least restored) their previous standard of living. Additionally, the service provider shall help the FREMAA in all other matters deemed to be required to implement the RP in its spirit and entirely including activities involving some financial implications.

27. All documents created, generated, or collected during the period of contract, in carrying out the services under this assignment will be the property of the FREMAA. No information gathered or generated during and in carrying out this assignment shall be disclosed by the service provider without explicit permission of the FREMAA.

13. Timeframe for Services

28. The service provider will be contracted for a period of **twenty four months** from the date of commencement.

14. Data, Services and Facilities to be provided by the Client

29. The FREMAA will provide to the service provider the copies of the SIA report/ DPs' Census, the RP, the land acquisition plan, final design report and any other relevant reports/data prepared by the Project Preparation Consultants. The FREMAA will assist the service provider in collaborating with the PISC Consultants. All facilities required in the

performance of the assignment, including office space, office stationery, transportation, and accommodation for staff of the service provider, etc., shall be arranged by the service provider.

15. Deliverables

30. An Inception Report (3 copies) to be submitted to PMU within 1 month of field placement. Monthly summaries shall be prepared and reported in an agreed template/ format giving an overview of the achievements in numerical terms and as minutes of meetings documenting number of participants gender wise disaggregated data), subjects and understanding / appreciation of the disseminated information, man month utilization, tentative planning for next month etc. and submit to the PMU and PIU.

The engaged service provider will develop an electronic database for all the project related data and information collected from within the project area.

31. The service provider will make available to PMU/PIU and PISC the following: (i) Sub project wise detailed survey report of the affected persons (titled and non-titled) experiencing land acquisition and resettlement impacts and (ii) high quality assistance during the resettlement and rehabilitation process.

16. Team for the Assignment

32. The service provider shall depute a core team of professionals to the site and engage necessary support staffs to accomplish the task listed in this ToR. Total estimated man months would be 96. The constitution of the team and the qualifications for the team members are given below:

S No	Position	No. of position	Man months	Qualification	Responsibility
1	Team Leader cum Resettlement Expert	1	18	The Team Leader should be a post-graduate, preferably in social sciences, and should have experience of working in civil engineering projects. S/he should have about 10 years' experience in implementation of R&R and rural development works knowledge of prevailing R&R policies of GoI, SGoA and ADB. H/he should have held responsible position in the previous assignments should possess participatory	Guide the team in Implementing the activities. Coordination with FREMAA/SDS/DC/CO etc. Act as a member of GRC and attend monthly review meetings, quarterly review meeting of FREMAA, DC and SDS.

				management skills and should have good knowledge of the region and the local languages.	
2.	Community Development cum Livelihood Expert	1	18	Should be post-graduate in social sciences. S/he should have about 8 years of working experience in implementation of livelihood and rural development related projects. Knowledge of local language is a necessary qualification.	Guide the team in dissemination of information and consultations. Prepare proposals for livelihood/income restoration. Coordinate with other agencies for training on skill development. Ensure documentation of all consultations, trainings on livelihood with outcome.
3	Social Development Specialists	1	24	Should be at least a graduate in social sciences. S/he should have about 8 years of working experience of which about 5 years in R&R or rural development projects. Should have sound understanding of the land acquisition process and experience in participatory management. Knowledge of local language is a necessary qualification.	Organize community for participation in project and RP implementation. Preparation of micro plan. Ensure distribution of identity cards. Prepare plan for relocation and shifting of vulnerable/landless Aps and common property resources. Facilitate disbursement of assistance and opening of Bank accounts. Facilitate survey by team. Address gender and social issues.
4	Gender Expert	1	12	Should be at least a graduate in gender studies/social sciences /anthropology or equivalent. S/he should have about 8 years of	Ensure gender inclusive planning at all level. Assist FREMAA in implementation of project gender action

				<p>working experience of which at least 5-7 years in gender development, implementation of gender action plan, development of gender action plan etc. Should have sound understanding of various gender related issues in the state of Assam. Should have prior experience of working with female community members. Experience of working on HIV and women trafficking awareness programme will be an added advantage. Knowledge of local language and experience of working in the region is desirable.</p>	<p>plan Assist in monitoring of gender action plan implementation Ensure participation of female in all project activities including civil works Ensure equal pay for equal work during civil work Assist in organizing gender based training programmes for time to time.</p>
5	Other support Personnel (Community Relation Executives)	1	24	<p>Graduate in Science/commerce /Arts, preferably with 1 – 5 years of experience and from local area with community liaising skills.</p>	

Appendix 8: Sample TOR for the External Monitor

A. Introduction

1. The FREMAA, Government of Assam is implementing Climate Resilient Brahmaputra Integrated Flood and Riverbank Erosion Risk Management Project (CRBIFRERMP) under Asian Development Bank (ADB) assistance following a climate-resilient holistic, integrated, systematic, and reach-wise approach to flood and riverbank erosion risk management for Brahmaputra. Incorporating structural and nonstructural measures in selected river reaches in Assam, the proposed project aims to (i) reduce economic vulnerability and social disruption induced by flood and riverbank erosion in four selected flood-prone subproject areas along the main stem; (ii) strengthen the institutional capacity for climate change-oriented flood and erosion management; (iii) develop further the knowledge base for informed decision-making on preventive measures and preparation of river stabilization guidelines and plans; (iv) stabilize selected river reaches by integrating climate-resilient riverbank erosion and flood protection works to ultimately enhance navigation and recover lost floodplain land ('land and/or charland reclamation'); and (v) enhance the livelihoods of the most vulnerable riverine population.

2. This project is considered as Category-A¹⁷ as per as Involuntary Resettlement (IR) safeguard and Category B as per Indigenous Peoples (IP) safeguard is concerned. FREMAA require an independent consultant for external monitoring and reporting of resettlement and Indigenous peoples plan implementation for the project.

B. Project Components and Impacts

3. The summary of the Project components to be covered under the proposed Project is presented in the Table below.

Type of Work	Dibrugarh and Tinsukia	Morigaon	PGP/Guwahati West	Goalpara	Total Project
New Embankment (km)	1.20	0.00	0.00	2.08	3.28
Upgrading Embankment (km)	0.00	1.15	0.00	0.00	1.15
Riverbank Revetment (km)	21.26	15.65	11.54	11.35	59.80
Adaptation Works/Emergency contingency (km)	4.65	0.25	8.75	0.25	13.90
Porcupine screen (no.)	173	7	8	6	194
Porcupine screen (km)	24.1	1.0	2.7	4.5	32.3
Regulator (no.)	1	0	0	3	4
Fish pass (no.)	1	0	0	0	1
Other works	<ul style="list-style-type: none"> Revival of Maijan beel with nature-based solutions 	-	<ul style="list-style-type: none"> Pump house at Palashbari Hostel for trainees next to Assam Water Center in Guwahati 	-	As listed

¹⁷ According to ADB's Safeguard Policy Statement (2009), Involuntary Resettlement Category A: Significant means 200 or more affected people will experience major impacts, which are defined as (i) being physically displaced from housing, or (ii) losing 10% or more of their productive assets (income generating). Involuntary Resettlement Category B: Not Significant include involuntary resettlement impacts that are not deemed significant as per the ADB Operational manual Involuntary Resettlement Category C: No involuntary resettlement impacts. A resettlement plan is required in case of both category A and B project.

4. As per ADB's SPS and based on assessment of land acquisition requirement and anticipated resettlement impacts the Project will be category 'A' for IR¹⁸. The proposed Project interventions will be carried out on underwater areas and above water areas along the banks of the Brahmaputra River. The project's underwater works will have no IR impacts. However private land will be acquired for carrying out above water work and construction and rehabilitation of embankments. Based on the information provided by FREMAA after joint survey with the Revenue department, the estimated land requirement for the Project (as presented in the Table below) is about 447.58 acres out of which 195.60 acres will be private land. 1529 households including 857 titleholders and 672 non-titleholders are already identified to be affected under the Project. The project may cause physical displacement of more than 607 households.

LAR Impacts	Dibrugarh	Tinsukia	Goalpara	Kamrup	Morigaon	TOTAL
Total Land Requirement	92.74	72.66	109.81	56.28	116.09	447.58
Private land Acquisition Required	28.78	28.69	41.88	28.24	68.02	195.60
Total Number of DPs (Households)	411	92	379	206	441	1529
Total Number of DPs (Person)	1801	393	2810	919	4010	9933
Number of TH Households	4	26	299	134	394	857
Number of NTH Households	407	66	80	72	47	672
Number of Physically Displaced Households	357	57	87	65	41	607
Number of Economically Displaced Households	54	35	292	141	398	920
Number of Households Losing Livelihoods	22	20	258	122	332	754
Number of Vulnerable Households	361	81	208	129	378	1157
Total Number Tribal Households	1	4	0	0	0	5

*All data is currently being updated by FREMAA based on the final scope and joint verification with Revenue Department.

C. Objectives and Requirements of Monitoring and Evaluation

5. The objectives of monitoring and evaluation are to assess whether the resettlement plan is implemented on schedule and within budget and whether the goals and principles of the resettlement plan are achieved. Specifically, monitoring and evaluation will focus on the following aspects of the DPs' situation and the resettlement process.

- (i) social and economic situation prior to and after resettlement;
- (ii) timely disbursement of funds;
- (iii) functioning of the grievance redress mechanism
- (iv) environmental conditions;
- (v) social adaptability after resettlement;

¹⁸ According to ADB SPS 2009, involuntary resettlement (IR) category A is triggered when 200 households or more will be affected by land acquisition and involuntary resettlement.

- (vi) rehabilitation of vulnerable groups including landless disabled, women headed households;
- (vii) special items related to the vulnerable groups;
- (viii) condition and quality of land temporarily acquired when it is returned to the original land users;
- (ix) measures taken to restore affected livelihoods; and,
- (x) living conditions and economic status of DPs following resettlement in comparison to the “without project” scenario.

6. Monitoring and evaluation will include (i) the verification or establishment of a socio-economic baseline of the DPs prior to actual land acquisition, physical displacement/relocation, loss of assets or disruption of businesses (as relevant); (ii) verification of internal monitoring data and reports; (iii) the regular monitoring of their {resettlement or displacement/relocation (as relevant)} and adjustment during Project implementation; and (iv) evaluation of their situation for a period of one year after land acquisition or displacement or relocation (as relevant). In addition, qualitative and quantitative evaluation will be made on the sustainability of living conditions of DPs. Investigation will include consultations and observations with DPs, implementing agencies, local officials, village leaders, as well as a quantitative sample survey of displaced households. Focus group discussion will be conducted with male and female DPs, and vulnerable groups.

7. If the findings of the EM indicate significant compliance DPs, the EM will work with the executing agency and PIU to prepare a separate corrective action plan (CAP) in cooperation with the relevant stakeholders, to address pending or new land acquisition and resettlement impacts. The EM will monitor and report on the implementation of the CAP.

D. Monitoring Indicators

8. Monitoring will include process, output and outcome indicators. The monitoring framework and formats stipulated in the resettlement plan will be adopted. The following general indicators will be covered.

- (i) Disbursement of entitlements to DPs and enterprises/businesses: compensation, relocation, housing, cultivated farmland, and employment as specified in the resettlement plan.
- (ii) Provision of relocation options: the affected persons must move into chosen resettlement/housing option at least one month before physical displacement/relocation; for those opting for self-construction, payment of compensation and provision of housing sites should be completed at least three months before physical displacement/relocation; the compensation for construction of houses should be equivalent to the replacement cost; the DPs must receive their entitlements and allowances on time.
- (iii) Development of economic productivity: re-allocation of cultivated land, land restoration, job opportunities available to DPs, number of DPs employed or unemployed.
- (iv) Standard of living: Throughout the implementation process, the trends in standards of living will be observed and the potential problems in the way of restoration of standards of living will be identified and reported. The Monitor will carry out a comprehensive socio-economic survey after the completion of resettlement implementation to document the standards of living and the conditions of the DPs after resettlement. The survey will be updated annually.

- (v) Restoration of civic infrastructure: all necessary infrastructure should be restored at the resettlement sites at least up to a standard equal to the standard at the original location; the compensation for all infrastructure should be sufficient to reconstruct it to the same quality
- (vi) Effectiveness of resettlement planning. Adequacy of assets measurement, entitlements, sufficiency of budget, and timeliness of mitigation measures.
- (vii) Level of satisfaction of DPs: level of satisfaction of DPs with various aspects of the resettlement program; the operation of the mechanisms for grievance redress will be reviewed and the speed and results of grievance redress measures will be monitored.
- (viii) Social adaptability and cohesion: impacts on women, landless, disabled, children, indigenous peoples/ethnic minorities and other vulnerable groups, public participation, DPs' attitudes and reaction to post resettlement situation, number of complaints and appeal procedures, implementation of preferential policies, income restoration measures, and improvements in women's status in villages.
- (ix) Other Impacts. The monitor will verify if there are unintended environmental impacts and impacts on employment and incomes.

E. Special Considerations

9. Special attention will be paid to women, indigenous peoples/ethnic minorities/groups, as well as the poor and vulnerable groups during monitoring; these include:

- (i) The status and roles of women: Closely monitor any change in women's livelihoods, status, function and situations.
- (ii) Differential impacts on indigenous peoples/ethnic minority groups. Closely monitor the socioeconomic status of indigenous peoples to ensure that they have not been further marginalized. Monitoring indicators should to the extent possible be disaggregated by gender and ethnicity.
- (iii) Care and attention to vulnerable groups: Closely monitor living conditions of the poor, the elderly, the dissabled, female headed households and other vulnerable groups after resettlement, to ensure that their livelihood is improved.
- (iv) Monitoring and evaluation will provide information on the utilization and adequacy of resettlement funds.

F. Reporting Requirement

10. The external monitoring expert will submit semi-annual external monitoring reports to PMU to determine whether resettlement goals have been achieved, more importantly whether livelihoods and living standards have been restored/ enhanced and suggest suitable recommendations for improvement. In addition to the semiannual monitoring reports, the expert will prepare any CAP is required under the Project and submit a completion report at the end of the Project.

Appendix 9: Photographs of Affected Assets











Q N-166A



Q N-166B



Q N-173 & 173A



Q N-173B



Q N-174



Q N-175



Q N-175A



Q N-175B



Q N-176



Q N-176A



Q N-176B



Q N-176C



Q N-177



Q N-179



Q N-180



Q N-181



Q N-181A



Q N-181B



Q N-182



Q N-182A



Q N-182B



Q N-182C



Q N-184



Q N-184A



Q N-191

